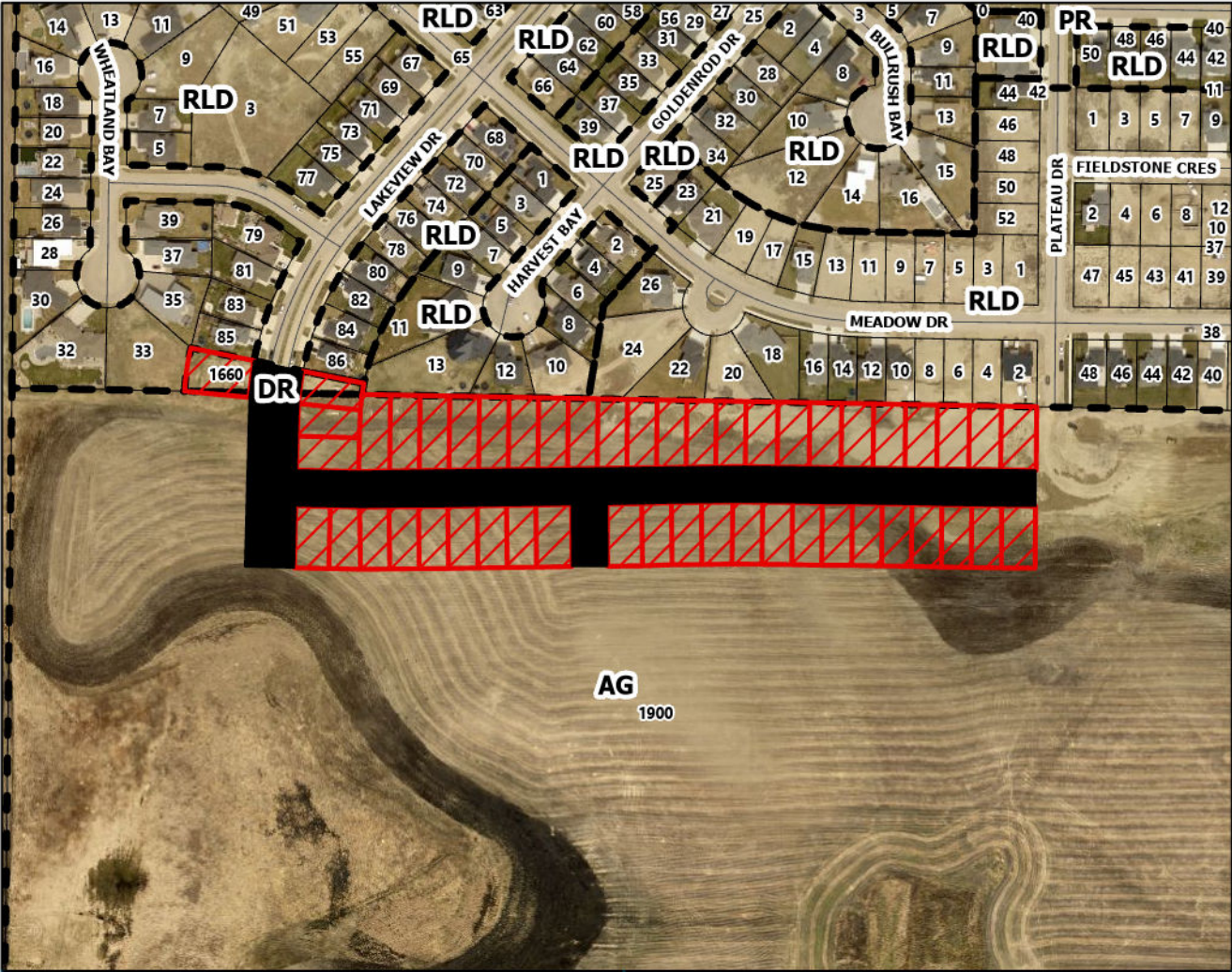





Rezoning & Subdivision Application



<p>Rezoning Application Z-08-25 By Law No. 7431 Amending Schedule "B" By Law No. 7124 Subdivision Application 4500-25-749 1660 & 1900 34th Street See Attached Titles</p>	<p>0 37.5 75 150 Meters 0 125 250 500 Feet</p>	
<p>LEGEND</p> <p> Proposed Lots to be rezoned from AG to RLD</p> <p> Proposed Road Opening</p> <p>AG - Agriculture DR - Development Reserve PR - Parks & Recreation RLD - Residential Low Density</p>	<p>Planning & Buildings Department</p>	
	<p>Map Created: 05/28/2025 Revised:</p>	