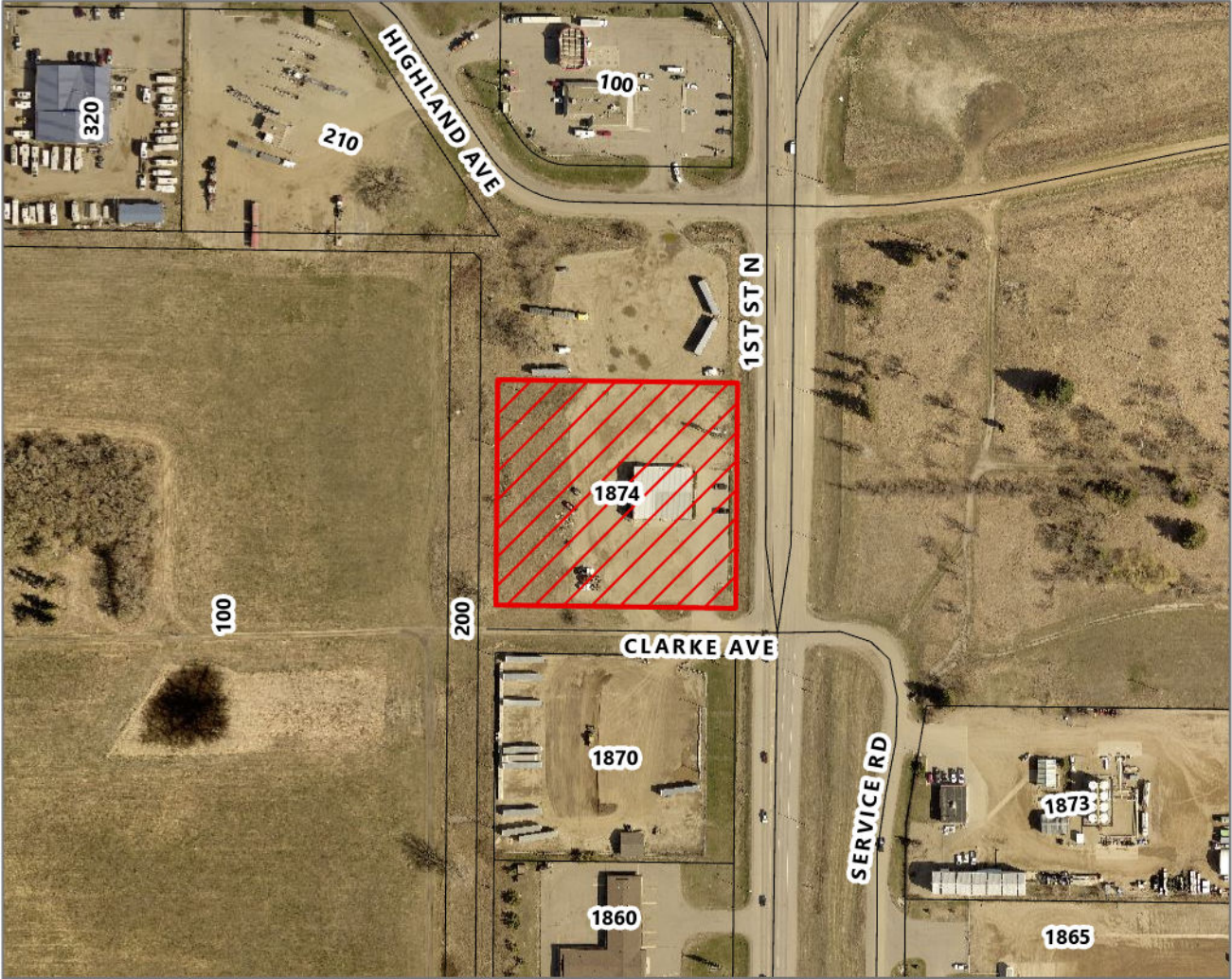





# Conditional Use Application



<p>Conditional Use Application C-06-25 1874 1st Street North Lot 17 Plan 1013 BLTO In N 1/2 35-10-19 WPM</p>	<p>0 40 80 160 Meters</p> <p>0 137.5 275 550 Feet</p>	
<p><b>LEGEND</b></p> <p> Affected Lot</p>	<p><b>Planning &amp; Buildings Department</b></p>	
	<p>Map Created: 04/30/2025 Revised:</p>	