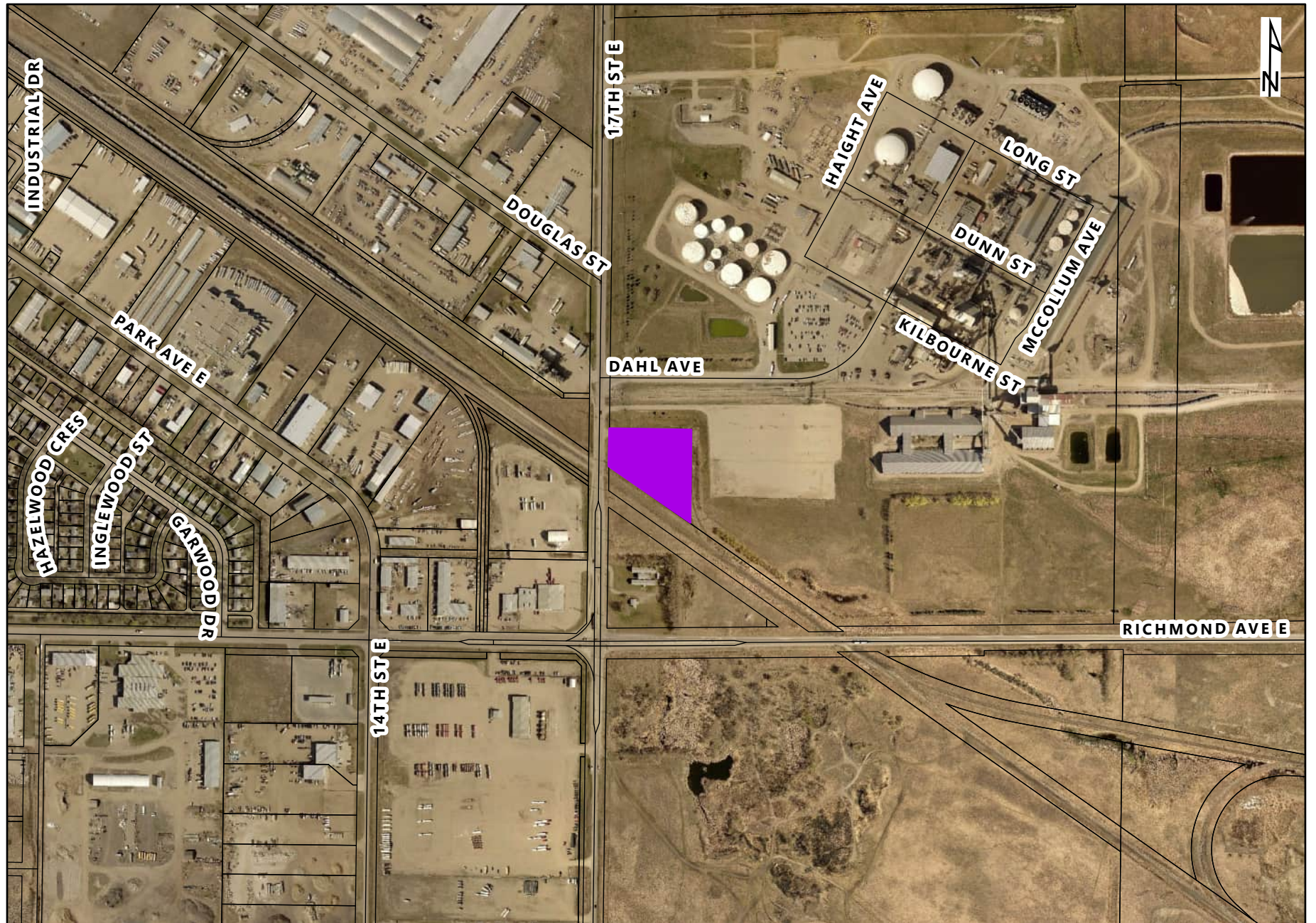
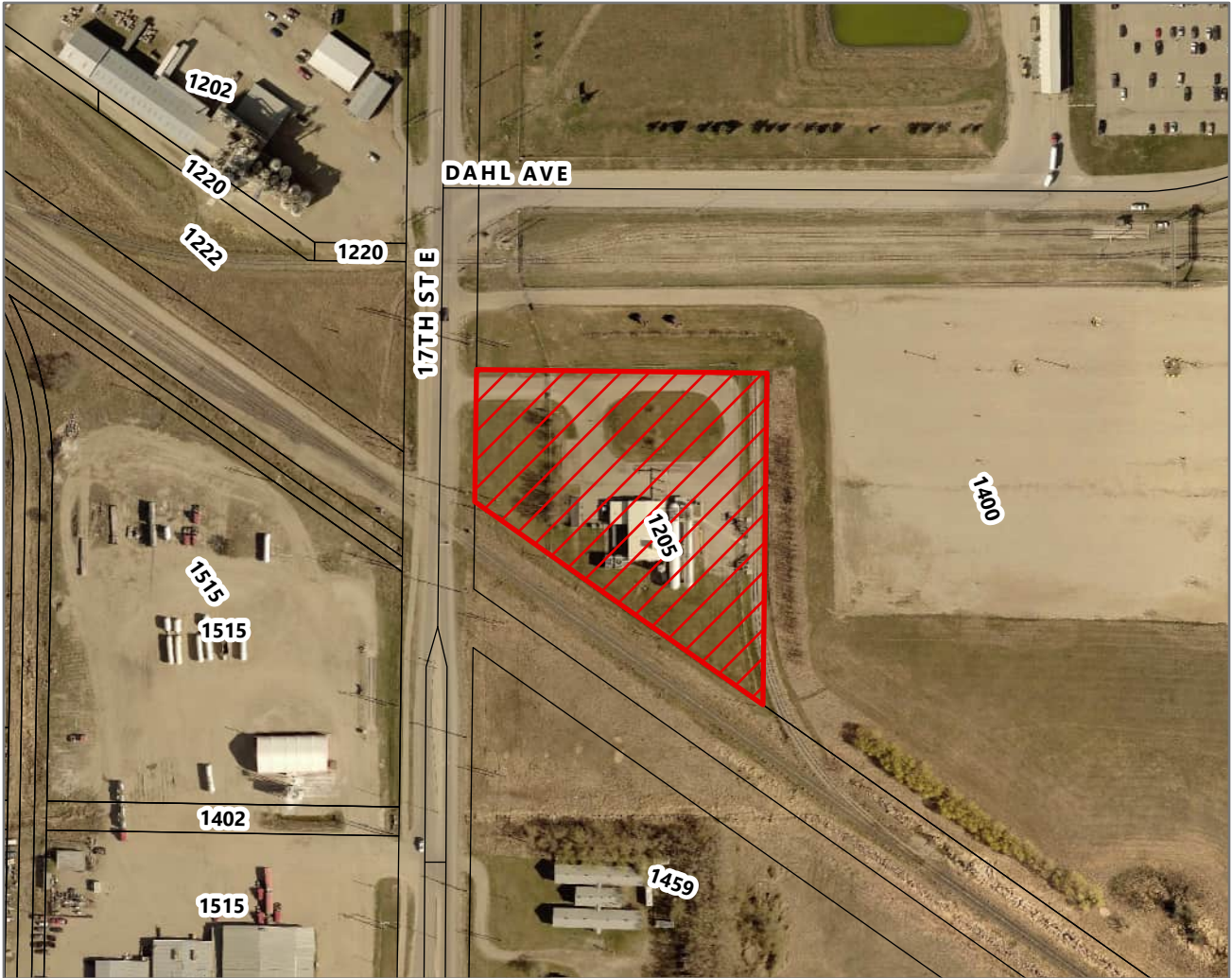


Variance Application V-08-22 - 1205 17th Street East



0 150 300 Meters

Variance Application



Variance Application V-08-22
 1205 17th Street East
 Parcel L Plan 38228 BLTO
 in SW 1/4 18-10-18 WPM



LEGEND

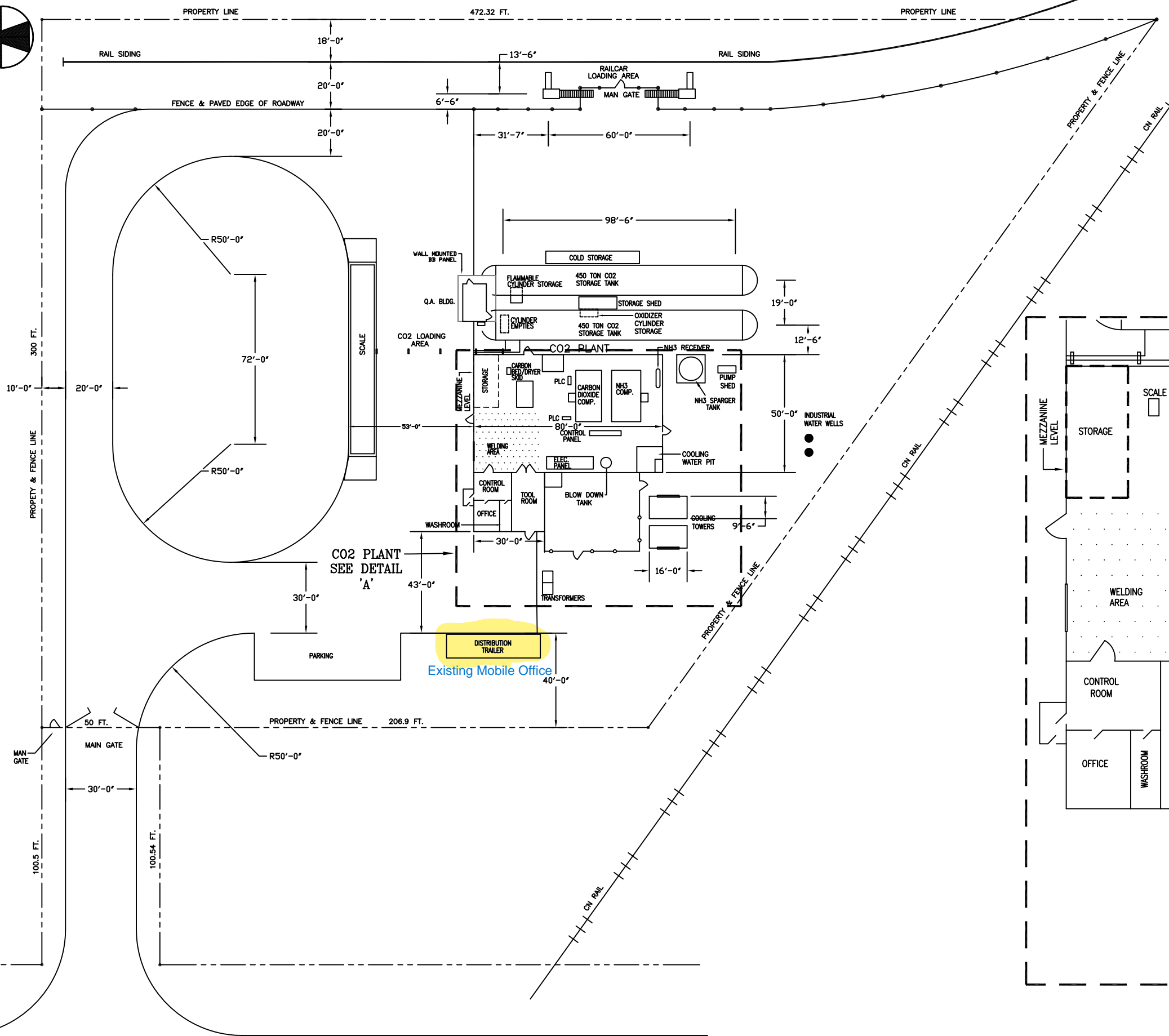

 Affected Lot

**Planning & Buildings
 Department**

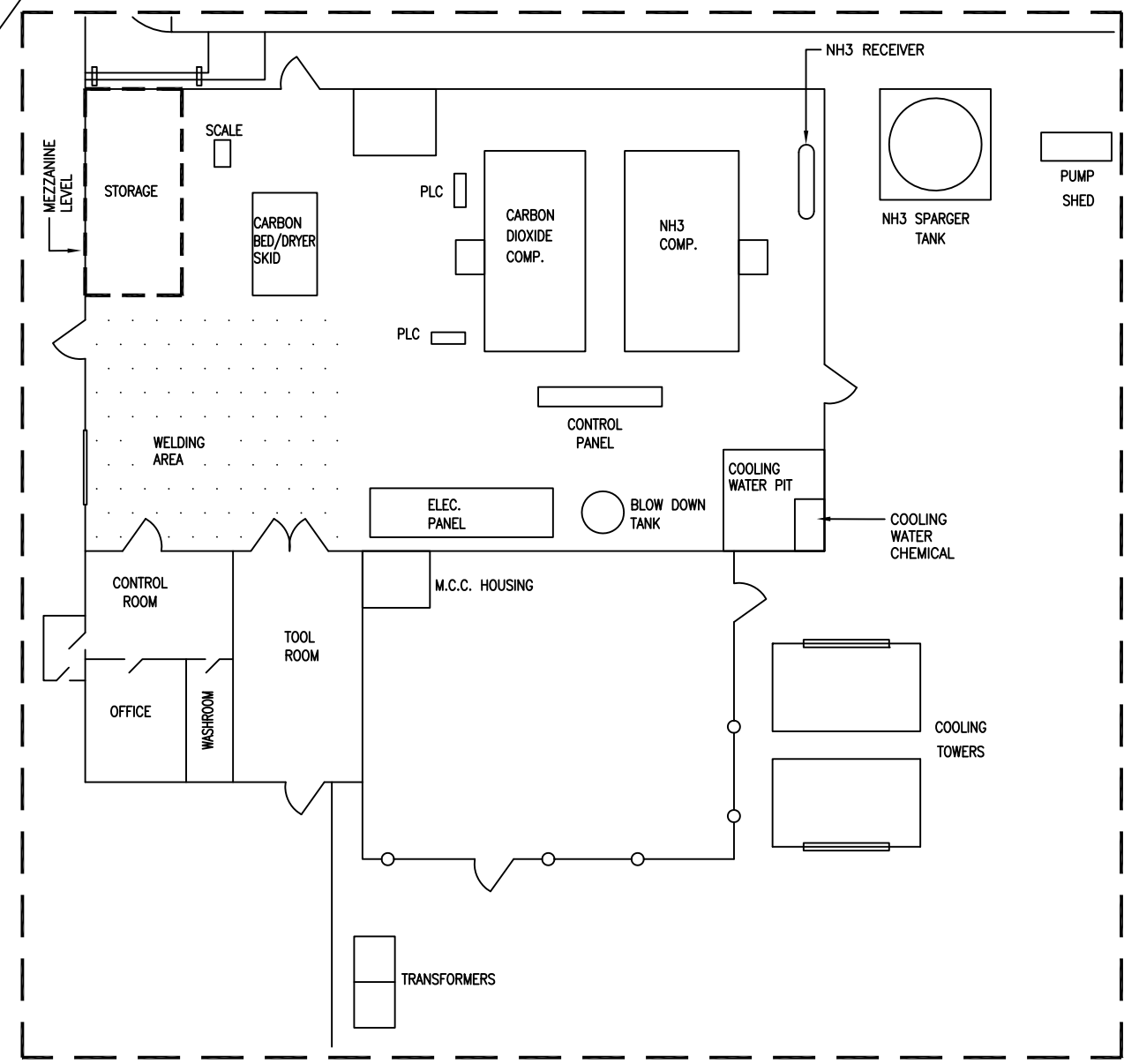


Map Created: 04/21/2022
 Revised:

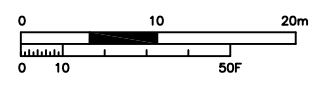
NORTH



DETAIL 'A'
CO2 PLANT
(N.T.S.)

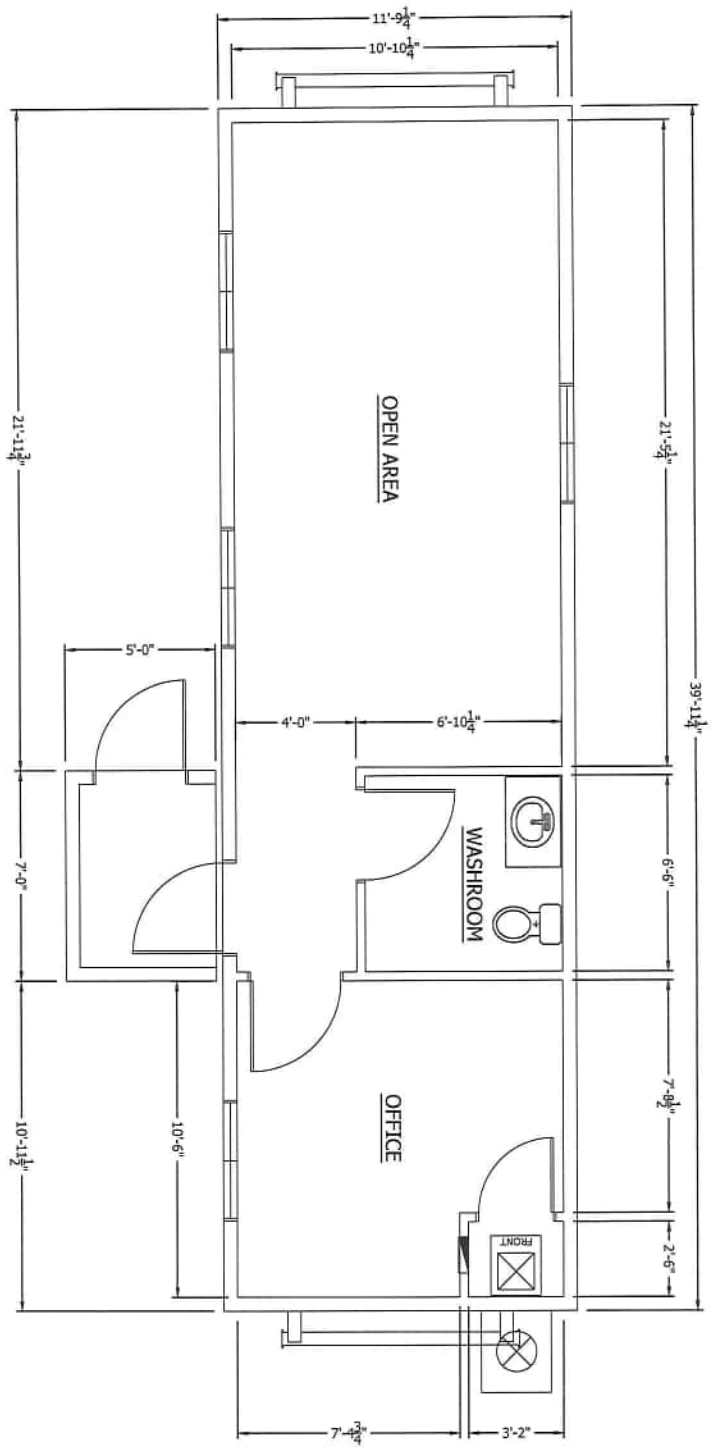


17 TH. STREET EAST



1	Attachment B-3	AV	KS	KS	KS	Oct.18/19
ALTRN		BY	CHKD	REVD	APVD	DATE

OVERALL SITE PLAN	PRAXAIR BUSINESS CONFIDENTIAL PRAXAIR CANADA INC.				SITE IDENTIFICATION C706	
	TYPE OF PLANT CO2 PLANT		REVIEWED KS	CHECKED KS	PROJECT NUMBER --	
TITLE GENERAL DRAWING PLOT PLAN BRANDON, MANITOBA		SCALE 1:550	DATE 17/10/2019	SHEET 1	TOT. SHS. 1	
MODEL NAME 1117000291	SIZE B	DRAWING NUMBER 1-117-00-029	ALTERNATION 1		DATE 18/10/2019	



WILLSCOT

Title:

**12x40 OFFICE
FLOOR PLAN**

Approved by:

Drawn by:

Jordie M.

Date:

21/12/09

Scale:

NTS

UNIT #