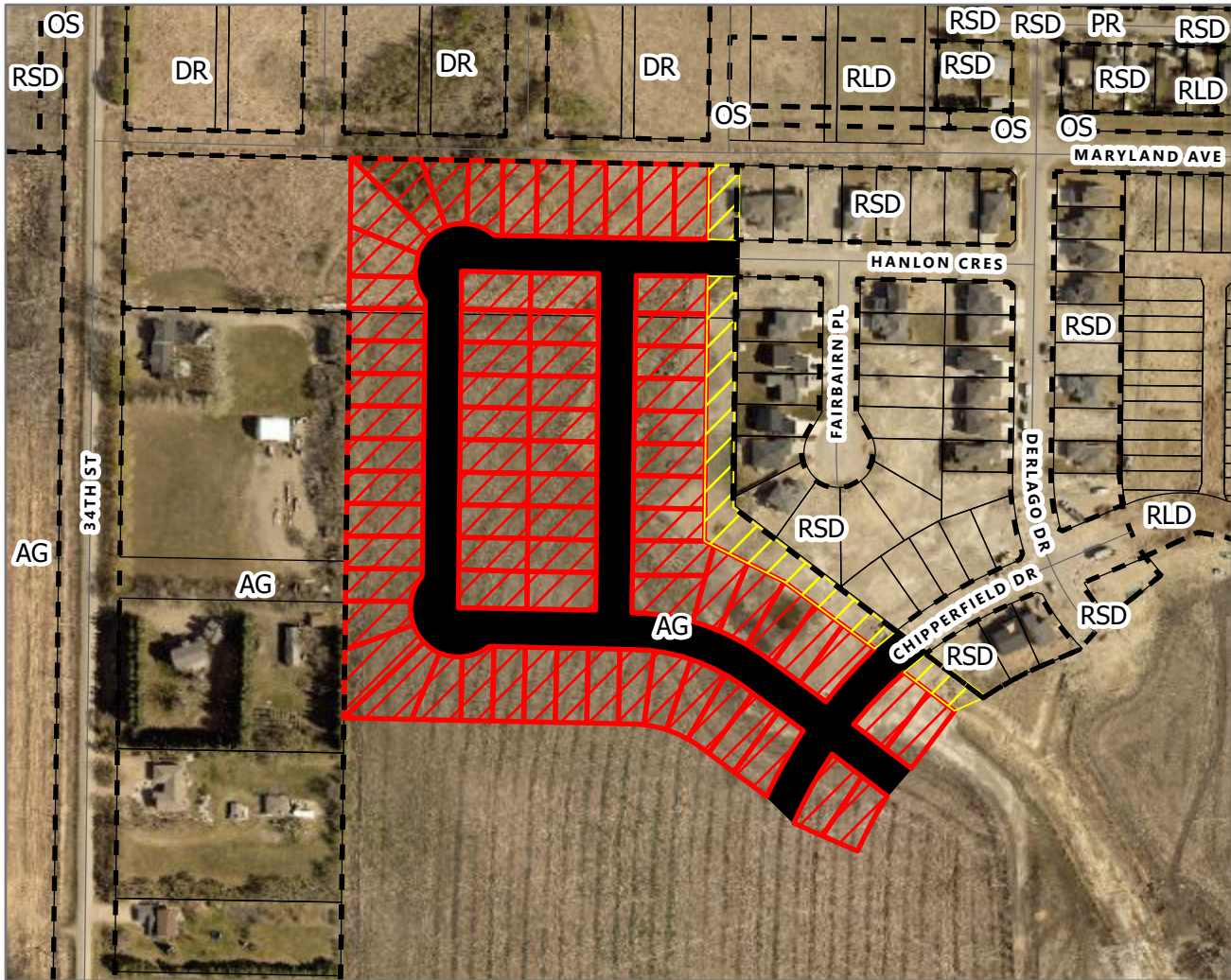
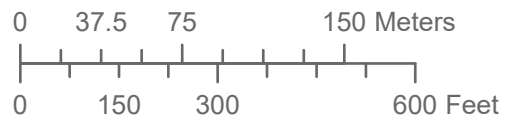





Subdivision and Rezoning Application



Subdivision Application 4500-20-701
 Rezoning Application Z-02-20-B, By Law No. 7267
 Amending Schedule B of By Law No. 7124
 1901 & 1955 34th Street
 Pt. Parcel 2 & 4 Plan 1731 BLTO
 In Pt. SW 10-10-19 WPM



LEGEND

-  Proposed Lots to be subdivided and rezoned from AG to RSD
-  Proposed Lots to be Rezoned from AG to PR
-  Proposed Public Roads

- AG - Agricultural General
- DR - Development Reserve
- OS - Open Space
- PR - Parks and Recreation
- RSD - Residential Single Detached
- RLD - Residential Low Density

**Planning & Buildings
 Department**



Map Created: 04/03/2020
 Revised: