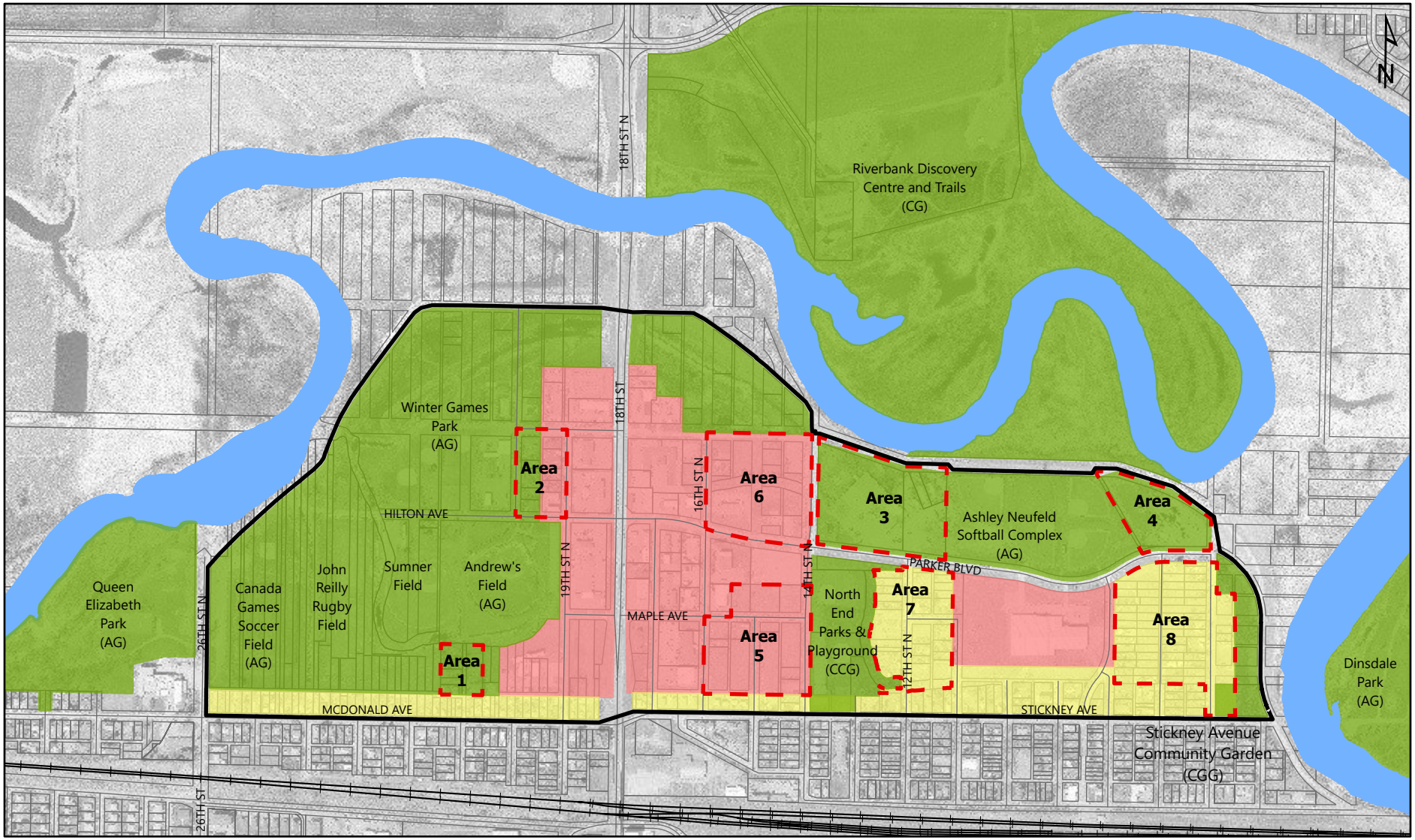

The Assiniboine Gardens Secondary Plan Map A - Land Use and Transition Areas

City of BRANDON

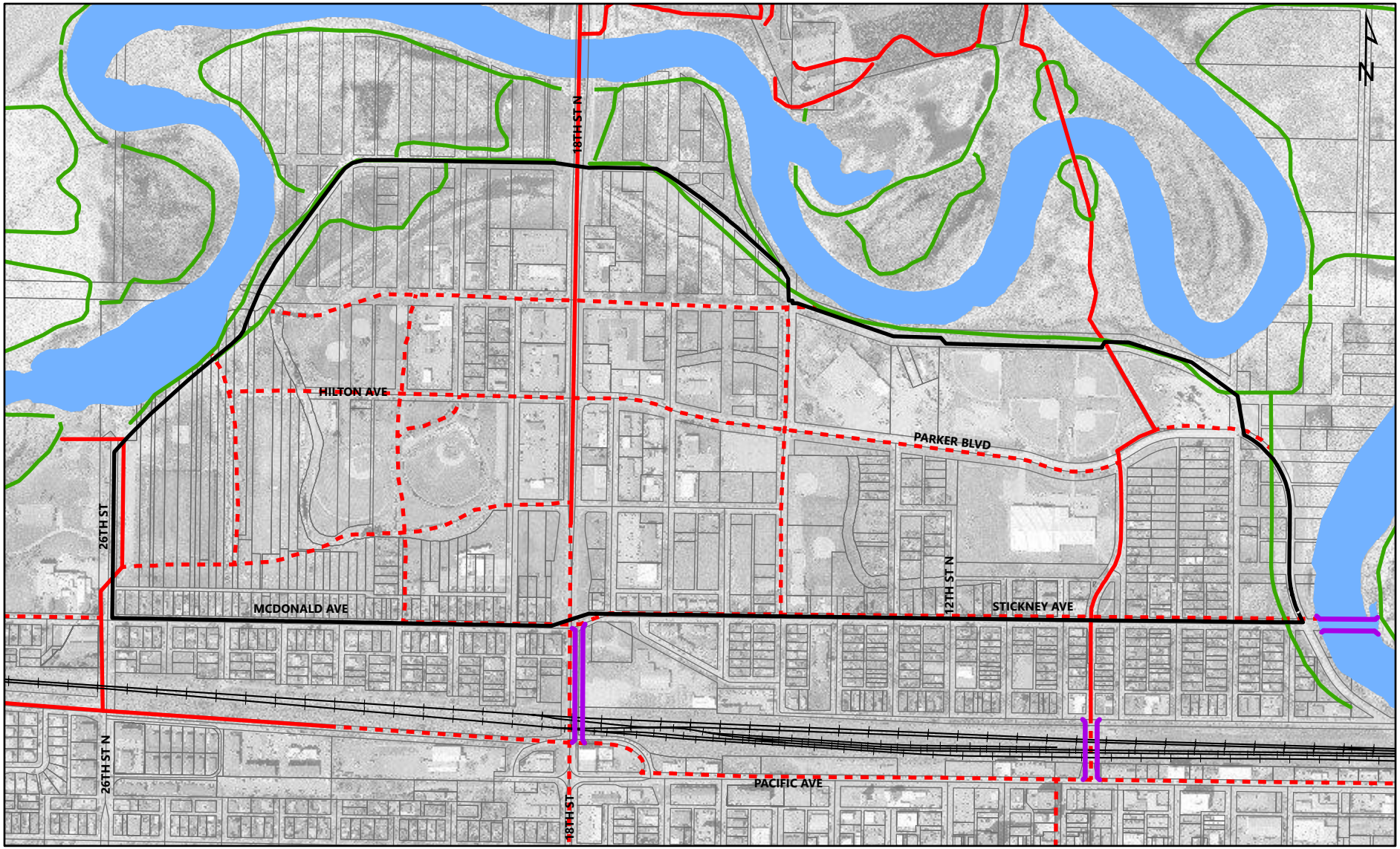

Existing Active Transportation Route
Proposed Active Transportation Route
Informal Trail
Potential Active Transportation Bridge
Secondary Plan Area
Assiniboine River
Railways

0 150 300 450 Meters

The Assiniboine Gardens Secondary Plan Map B - Active Transportation

City of BRANDON

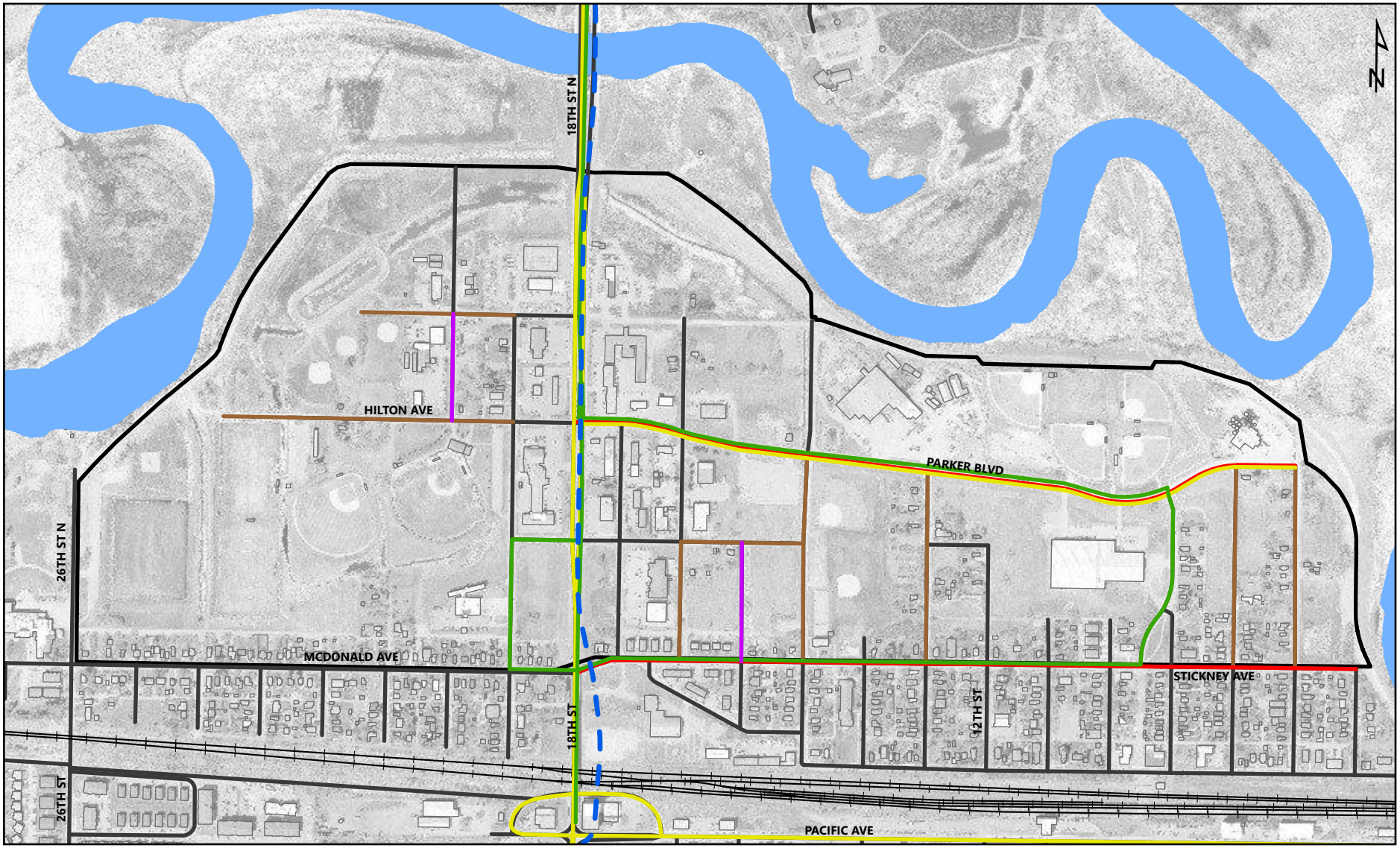

Collector Road | Local Road | Public Transit Route | Proposed Road Closure | Secondary Plan Area

Unpaved Road | Truck Routes | Arterial Road | Railways | Assiniboine River

0 150 300 450 Meters

The Assiniboine Gardens Secondary Plan Map C - Transportation

City of BRANDON

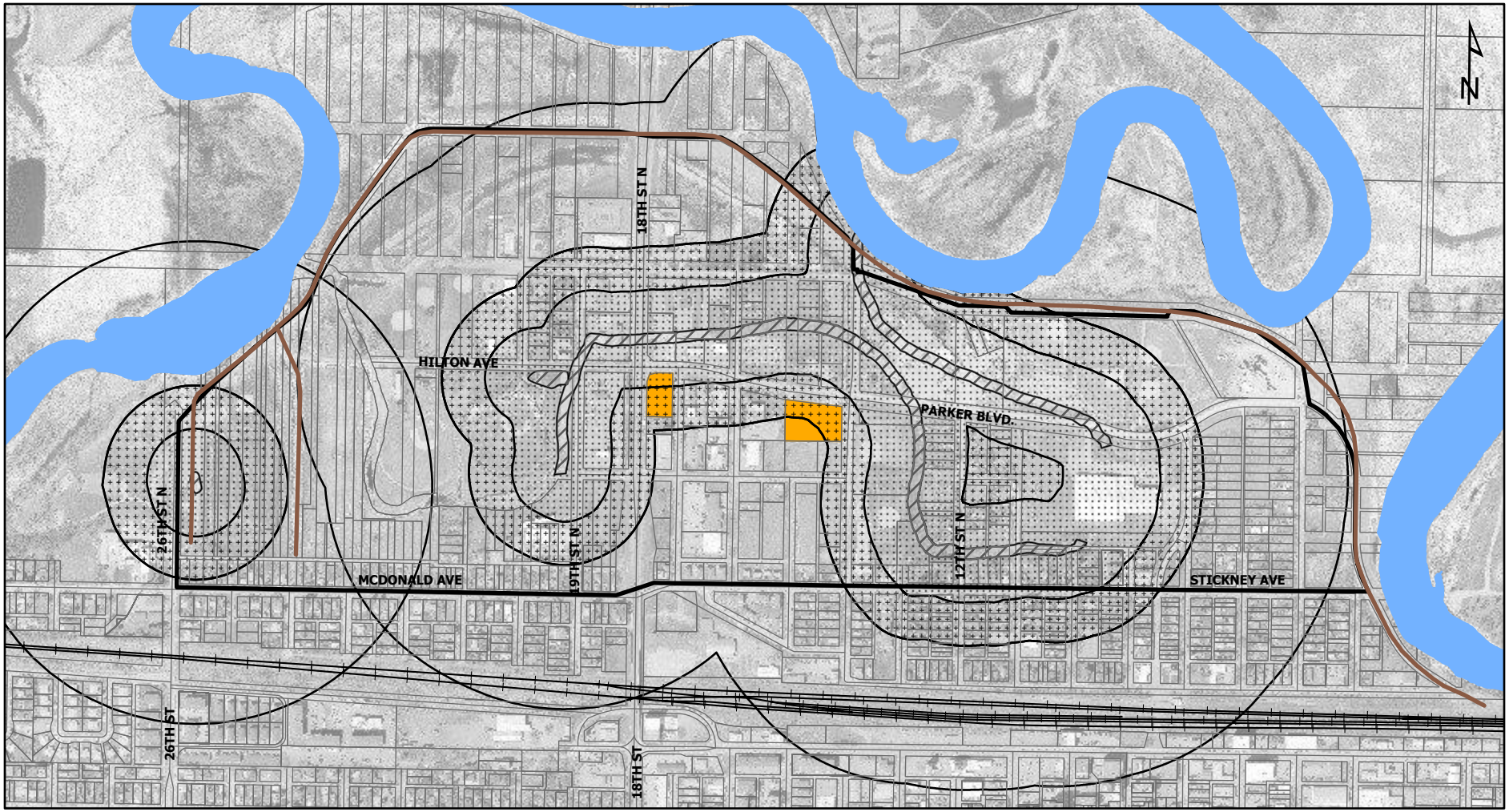

Methane Gas Zones

- Zone 1
- Zone 2
- Zone 3
- Zone 4

- Impacted Sites
- Secondary Plan Area
- Assiniboine River
- Railways
- Dikes

0 150 300 450 Meters

The Assiniboine Garden Secondary Plan Map D - Environmental Concerns

City of BRANDON

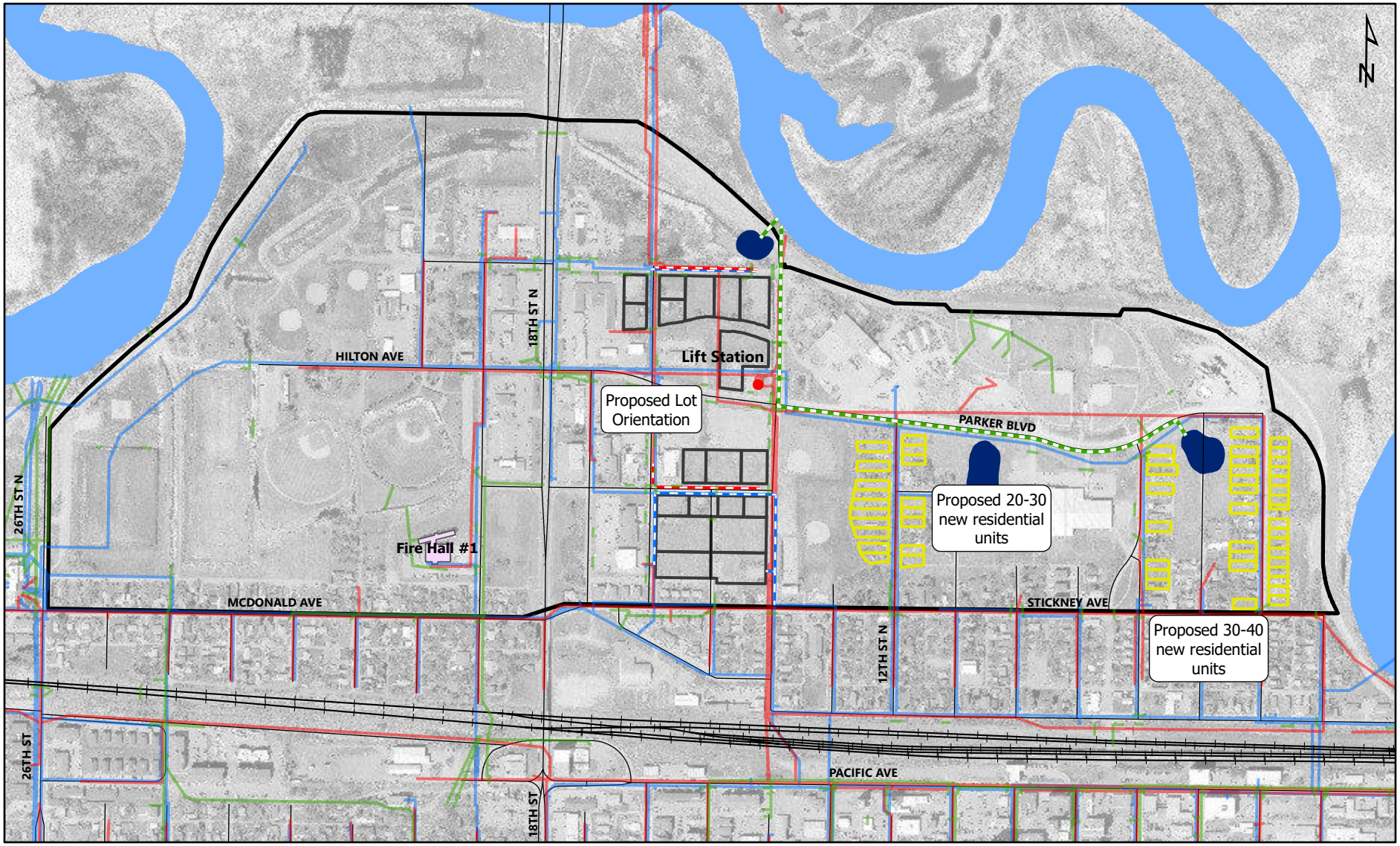

Residential Lands | Proposed Sewer | Proposed Drainage Ditch | Existing Sewer | Proposed Retention Pond | Lift Station | Secondary Plan Area

Employment Lands | Proposed Water | Existing Water | Existing Drainage | Assiniboine River | Railways

0 150 300 450 Meters

The Assiniboine Gardens Secondary Plan Map E - Infrastructure

City of BRANDON