

BY-LAW NO. 7208

BEING A BY-LAW of the City of Brandon to amend Zoning By-law No. 7124.

WHEREAS Section 80(1) of The Planning Act provides that a zoning by-law may be amended;

NOW THEREFORE the Council of the City of Brandon, duly assembled, enacts as follows:

- 1. The land described as the following: Lots 1 to 48 both inclusive, Blocks 16, Plan 291 and Parcel A, Plan 61643 BLTO, commonly known as 1700 30th Street, and identified on the map attached hereto as Schedule "A" is hereby reclassified:**

FROM: DR Development Reserve Zone

TO: RSD Residential Single Detached Zone, RLD Residential Low Density Zone and OS Open Space Zone

- 2. Schedule B, Map 2, being part of By-law No. 7208, is hereby amended in accordance with Section 1 of this by-law.**
- 3. This by-law shall come into full force and take effect on the day following its passage.**

DONE AND PASSED by the Council of the City of Brandon duly assembled this day of A.D. 2018.

MAYOR

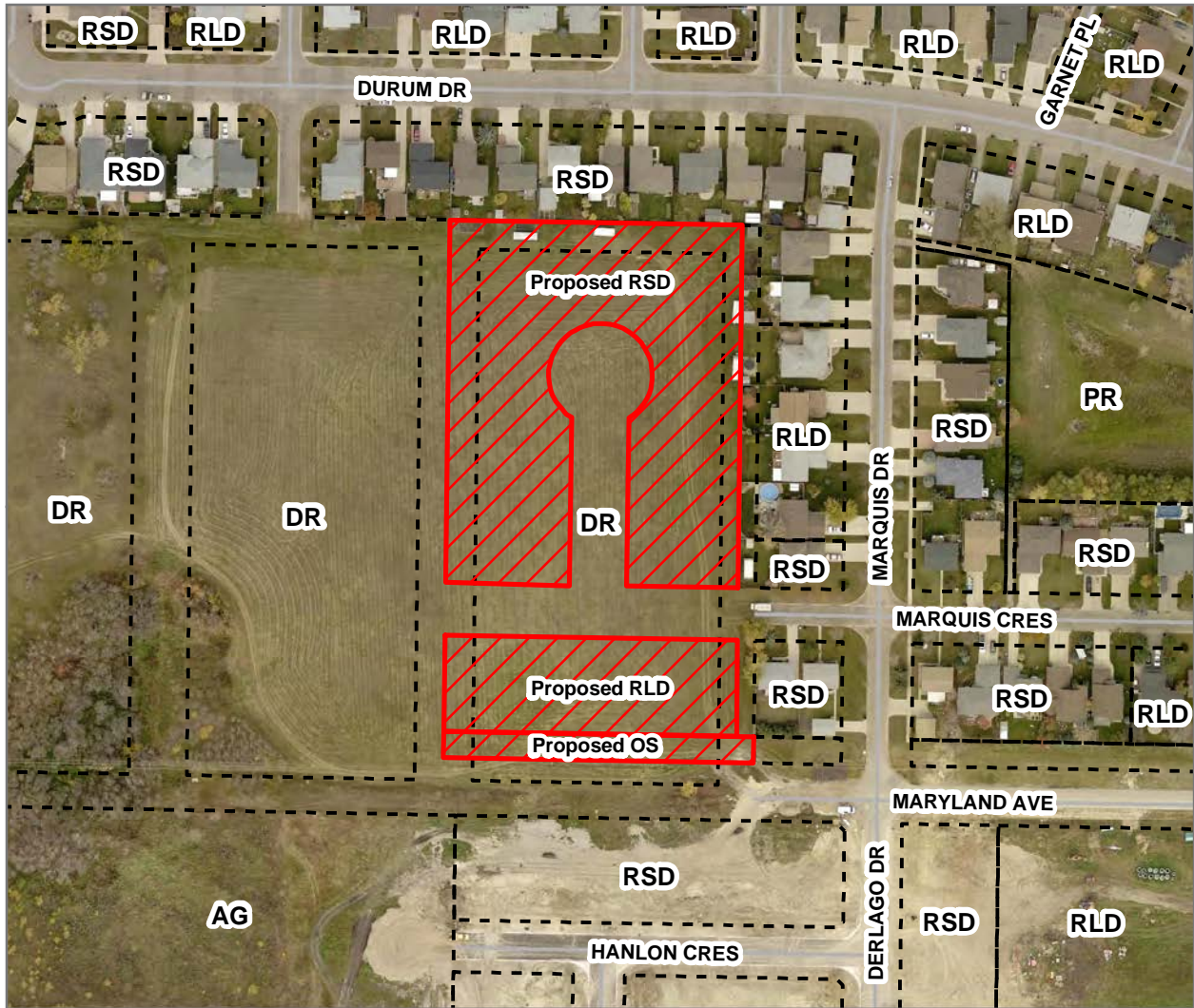
CITY CLERK

Read for a first time this 22nd day of May A.D. 2018

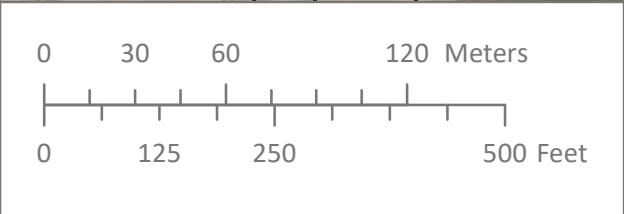
Read for a second time this day of A.D. 2018

Read for a third time this day of A.D. 2018


Schedule "A"



By-Law No. 7208
 Amending Schedule B of By-Law No. 7124
 Zoning By-Law Amendment Z-01-18-B
 1700 - 30th Street
 Lots 1/48, Block 16, Plan 291 & Parcel A,
 Plan 61643 BLTO




LEGEND

 Proposed lot(s) to be rezoned from DR to RSD, RLD & OS

AG - Agricultural General
 DR - Development Reserve
 OS - Open Space
 PR - Parks & Recreation
 RLD - Residential Low Density
 RSD - Residential Single Detached

Planning, Property & Buildings
 Department




Map Created: 4/26/18
 Revised: