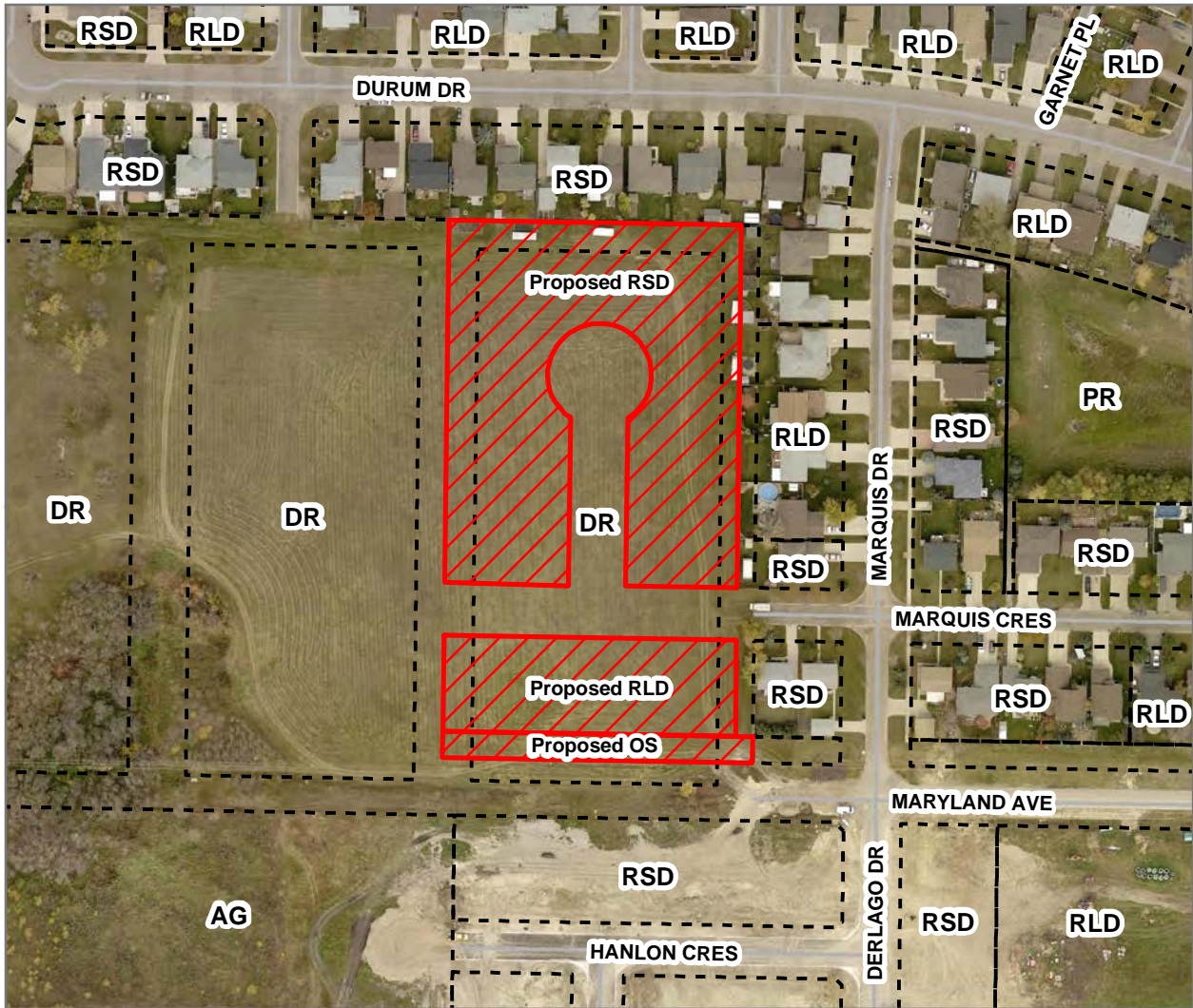
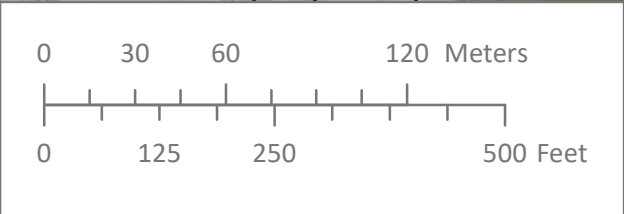



# Schedule "A"



By-Law No. 7208  
 Amending Schedule B of By-Law No. 7124  
 Zoning By-Law Amendment Z-01-18-B  
 1700 - 30th Street  
 Lots 1/48, Block 16, Plan 291 & Parcel A,  
 Plan 61643 BLTO




**LEGEND**

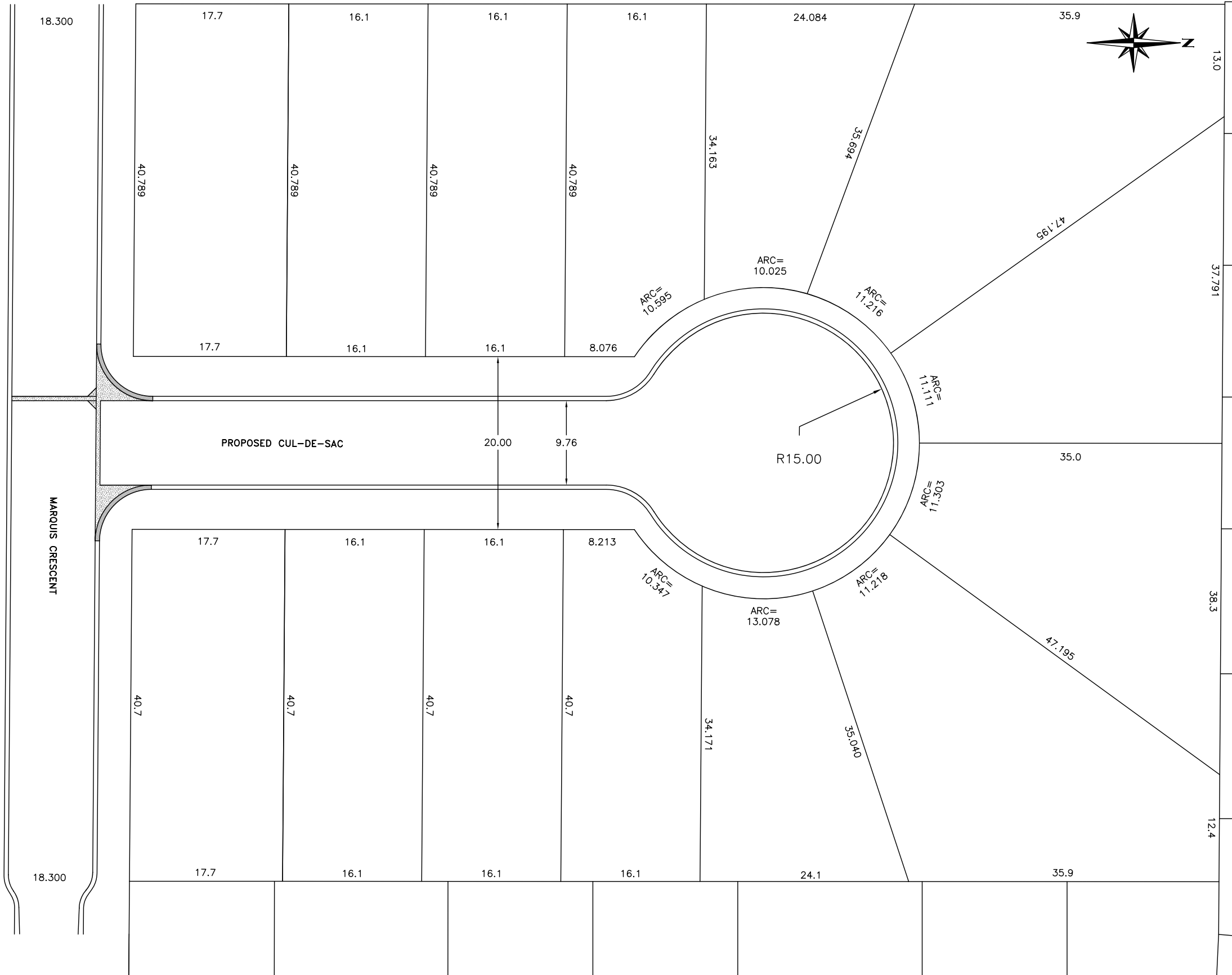
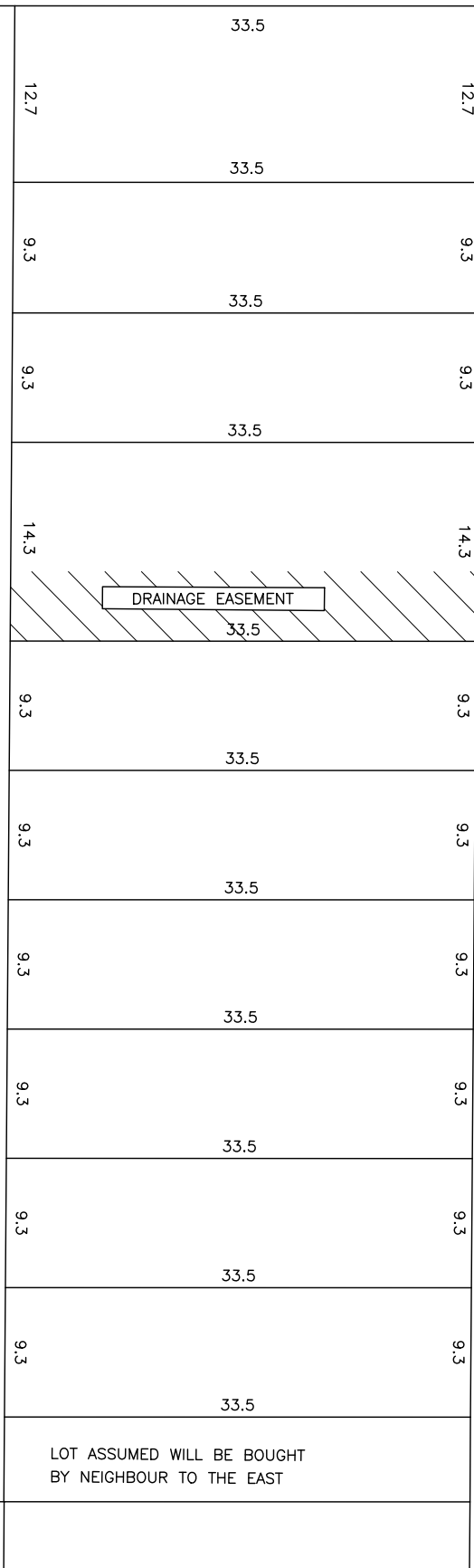
 Proposed lot(s) to be rezoned from DR to RSD, RLD & OS

AG - Agricultural General  
 DR - Development Reserve  
 OS - Open Space  
 PR - Parks & Recreation  
 RLD - Residential Low Density  
 RSD - Residential Single Detached

Planning, Property & Buildings  
 Department




Map Created: 4/26/18  
 Revised:



LOT ASSUMED WILL BE BOUGHT BY NEIGHBOUR TO THE EAST

<p>BENCHMARK XXXXXXXXXXXXXXXXXXXXXXXXXXXX</p> <p>ALL WORK IN THE PUBLIC RIGHT-OF-WAY SHALL BE PERFORMED AS STATED IN THE LATEST EDITION OF THE CITY OF BRANDON STANDARD CONSTRUCTION SPECIFICATIONS.</p> <p>ALL DIMENSIONS ARE IN METRES ALL ELEVATIONS ARE IN METRES ABOVE SEA LEVEL</p>		<p><small>LOCATION OF UNDERGROUND STRUCTURES ARE APPROXIMATE ONLY. EXACT LOCATION MUST BE OBTAINED FROM THE INDIVIDUAL UTILITIES PRIOR TO CONSTRUCTION.</small></p> <p>REVISIONS</p> <table border="1" style="width:100%; border-collapse: collapse;"> <tr><td> </td><td> </td></tr> <tr><td> </td><td> </td></tr> <tr><td> </td><td> </td></tr> <tr><td> </td><td> </td></tr> </table> <p>Attachment B - 2</p>									<p>G.D. NEWTON AND ASSOCIATES INC. 727A 10TH STREET BRANDON, MANITOBA R7A 4G7</p> <p>DATE: 05/15/2018      SCALE: 1:250</p>	<p>WAVERLY DEVELOPMENTS LTD. MORRISON SUBDIVISION SITE PLAN</p>	<p>DRAWING 1</p>