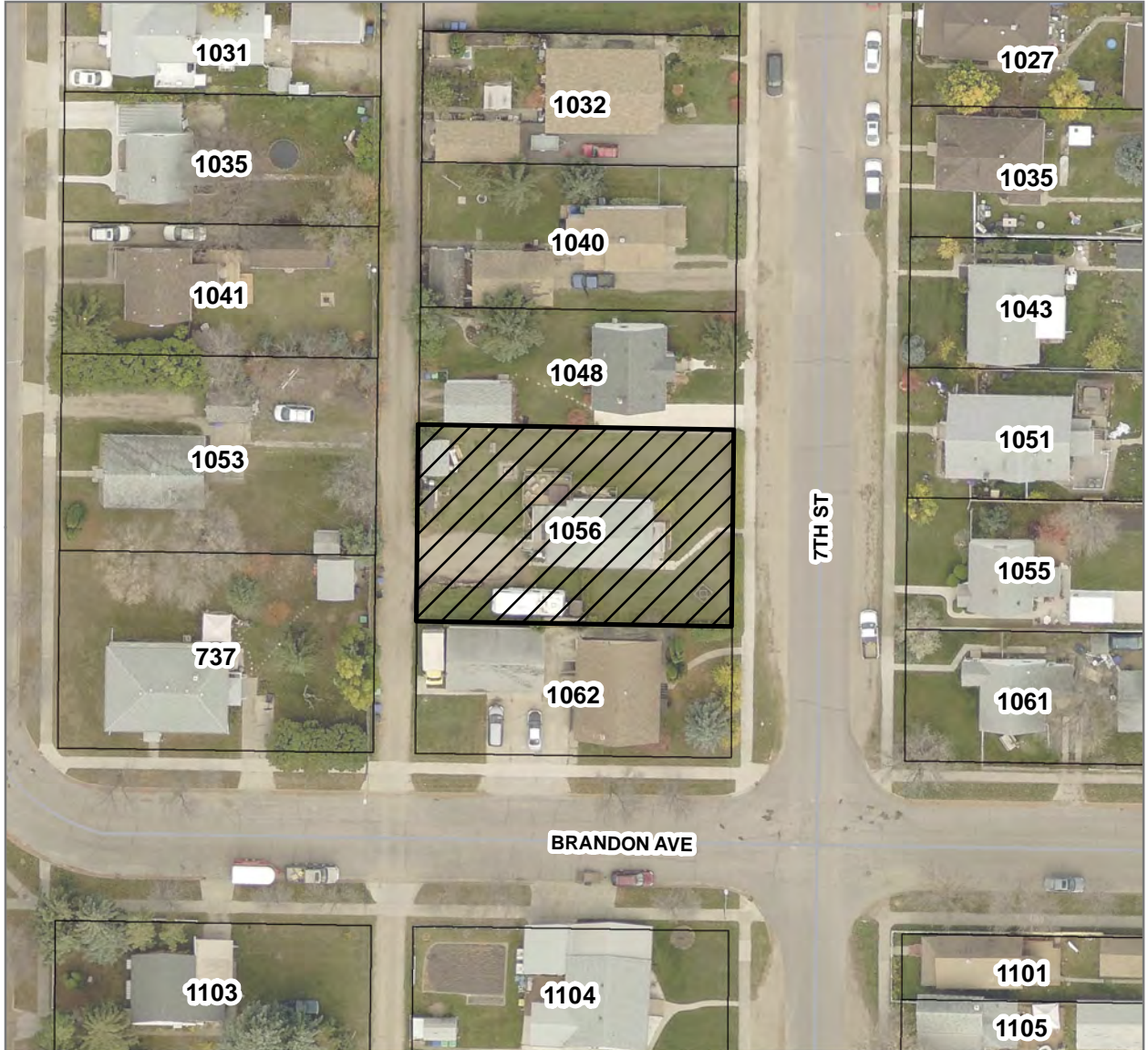
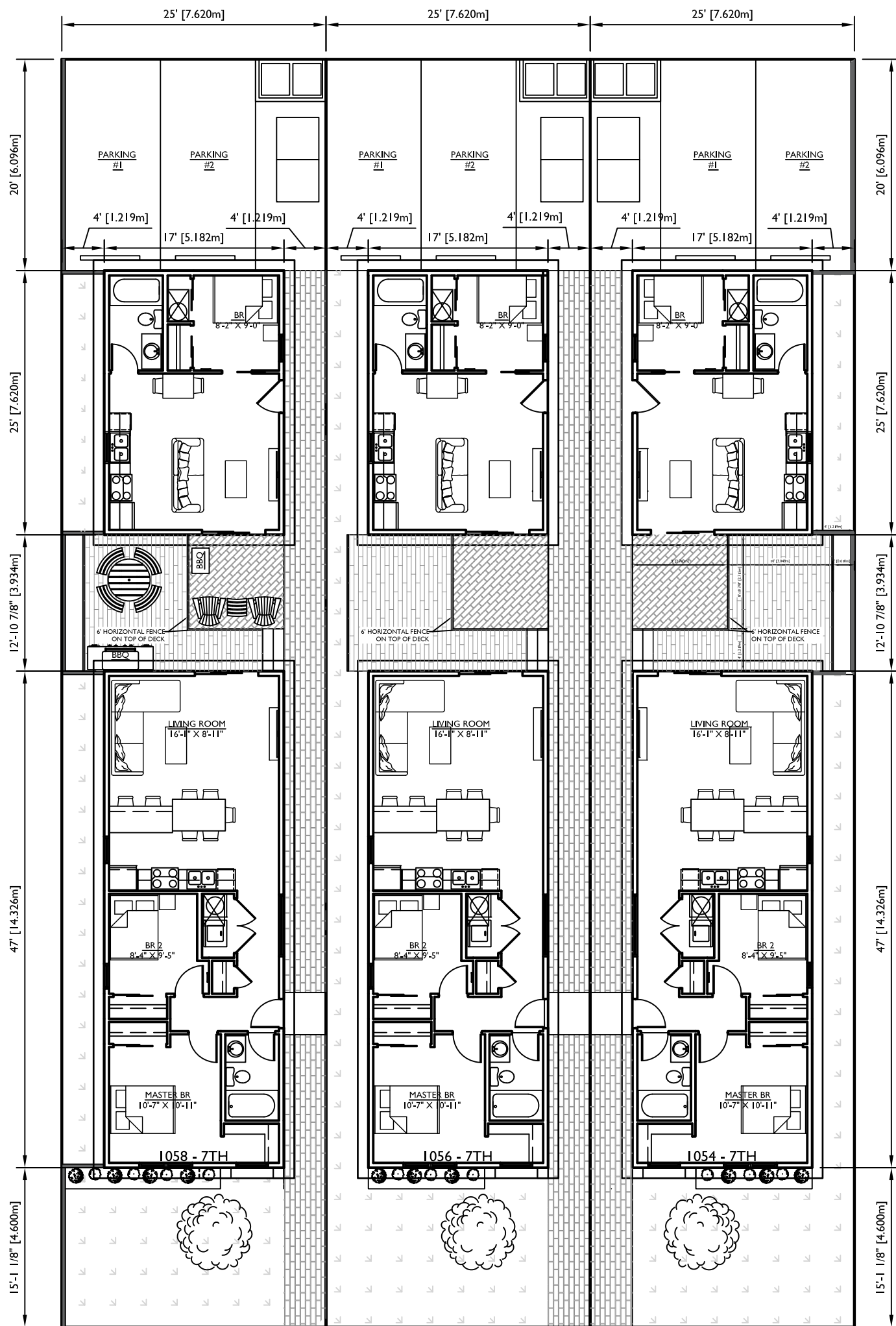



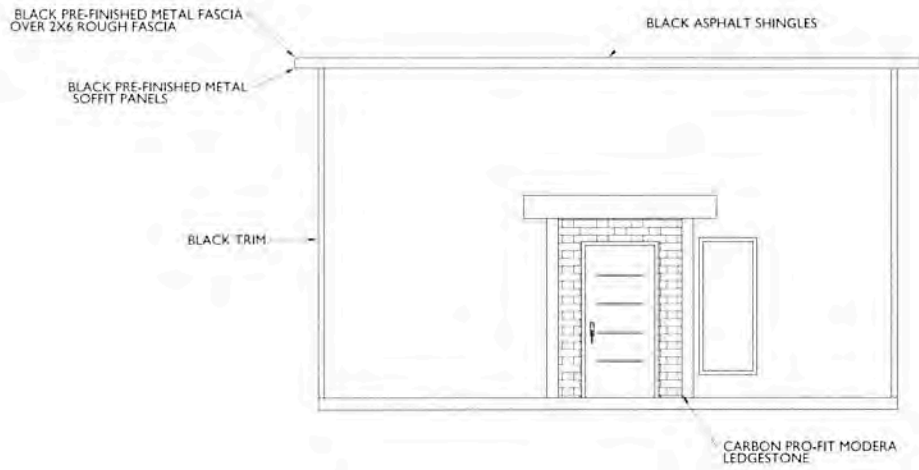
Conditional Use & Variance Application



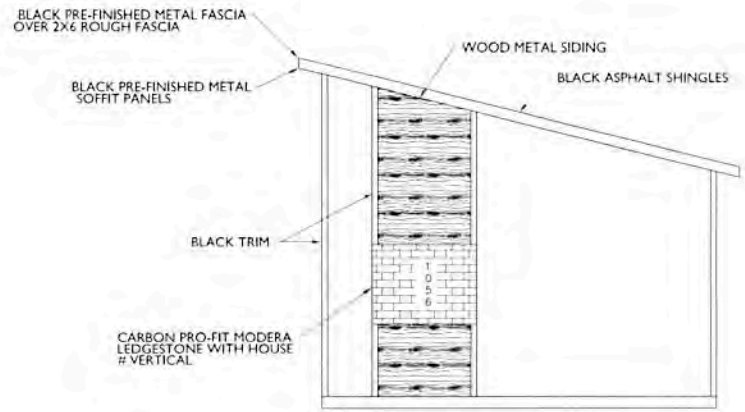
<p>Application C-02-18-B & V-02-18-B 1054, 1056 & 1058 - 7th Street (Lots 3/5, Block 34, Plan 7 BLTO)</p>	<p>0 10 20 40 Meters</p> <p>0 30 60 120 Feet</p>	
<p>LEGEND</p> <p> Affected Lot(s)</p>	<p>City of Brandon Planning, Property & Buildings Department</p>	<p>N</p>
	<p>Map Created: 1/25/2018</p> <p>Revised:</p>	



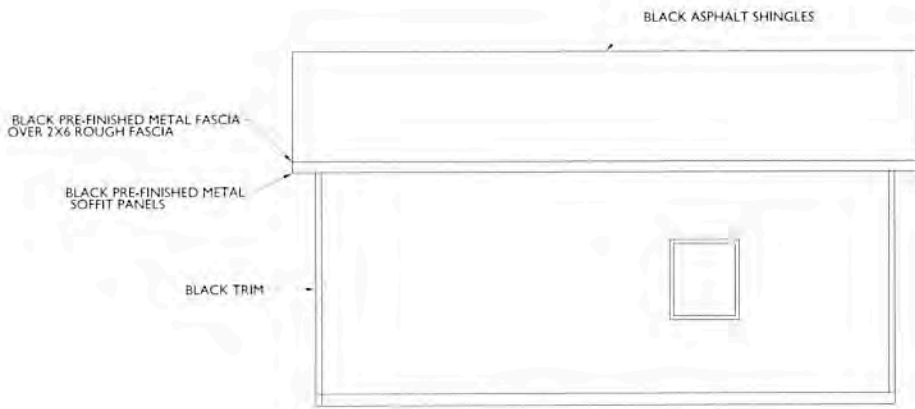
	PROJECT NAME: 1058, 1056 & 1054 7TH STREET SITE PLAN	DATE: 2018.02.23
		SCALE: N.T.S.



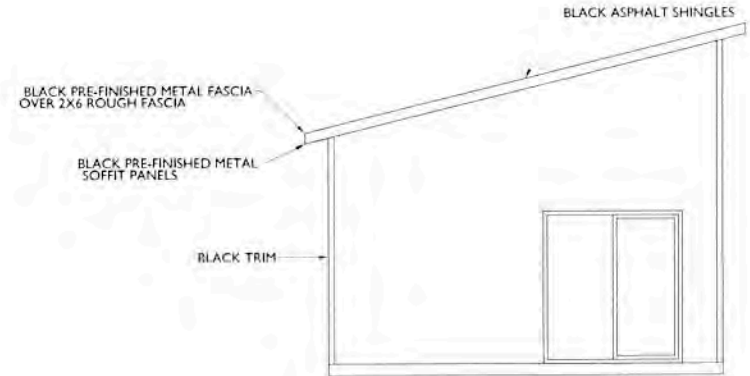
E4 RIGHT ELEVATION
3/16" = 1'



E2 REAR ELEVATION
3/16" = 1'



E3 LEFT ELEVATION
3/16" = 1'



E1 FRONT ELEVATION
3/16" = 1'