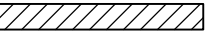
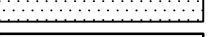
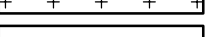




ALL INFORMATION ON THESE DRAWINGS TO BE FIELD VERIFIED BY YOURSELF BEFORE ANY DESIGN OR CONSTRUCTION WORK IS UNDERTAKEN

LANDFILL SITES
LEGEND:—
 APPROXIMATE LOCATION OF FORMER LANDFILL SITES AND LOCATION OF EXISTING LANDFILL SITE WITHIN CITY BOUNDARIES
 LANDFILL - ZONE 1. 
 75m - ZONE 2. 
 150m - ZONE 3. 
 400m - ZONE 4. 
 MONITORING PROBE 

Sec. 22 Twp. 10 Rge. 19 W.
 100 50 0 100 200
 1:5000



JAN/2002 DRAWN BY J.D.
 DATE REVISION BY

SHEET NO. - P1.

PLAN NO. - SAN1020A DATE REVISED -

CITY OF BRANDON