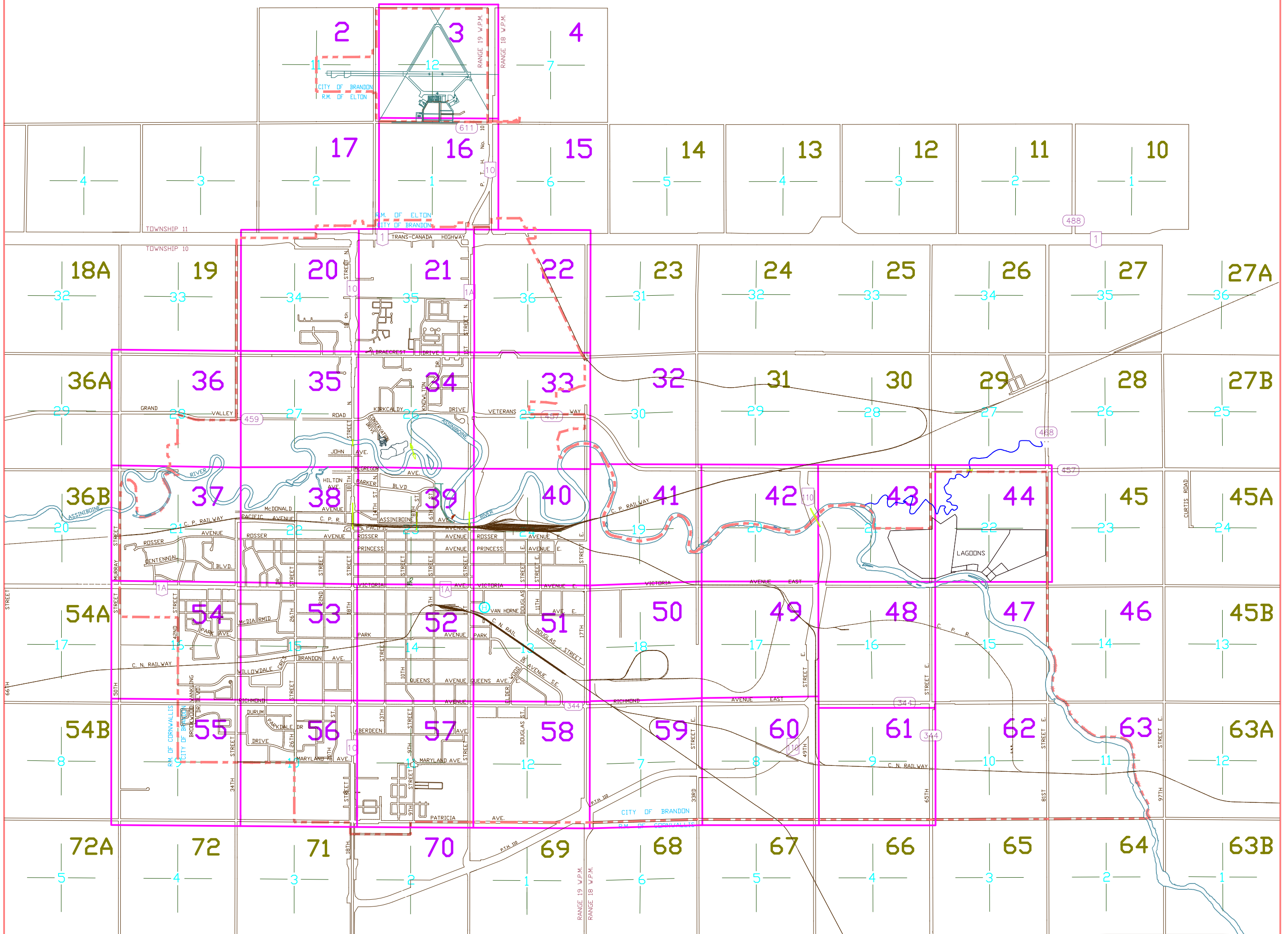


BRANDON BASE MAP



LEGAL SURVEY LOCATION ATLAS

CITY OF BRANDON

ALL INFORMATION ON THESE DRAWINGS TO BE FIELD VERIFIED BY YOURSELF BEFORE ANY DESIGN OR CONSTRUCTION WORK IS UNDERTAKEN.



100 50 0 100 200

PRINTED - OCT. / 2010.

DWG. NO. - A-KEY

DATE REVISED - APRIL / 2010

GOVERNMENT

ROAD

ALLOWANCE

ALLOWANCE

N.W. 1/4 of Sec. 11
Twp. 11 Rge. 19 W.P.M.

N.E. 1/4 of Sec. 11
Twp. 11 Rge. 19 W.P.M.

PLAN

R. M. OF ELTON
CITY OF BRANDON

ROAD

PLAN

No.

1711

PLAN E No. 849

No.

3

2

S.W. 1/4 of Sec. 11
Twp. 11 Rge. 19 W.P.M.

S.E. 1/4 of Sec. 11
Twp. 11 Rge. 19 W.P.M.

855

GOVERNMENT

GOVERNMENT

ROAD



ALLOWANCE

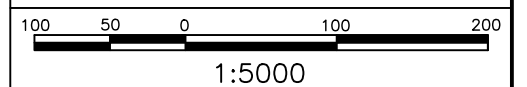
ALLOWANCE

ROAD

GOVERNMENT

ALL INFORMATION ON THESE DRAWINGS TO
BE FIELD VERIFIED BY YOURSELF BEFORE
ANY DESIGN OR CONSTRUCTION WORK IS
UNDERTAKEN

Sec. 11 Twp. 11 Rge. 19 W.



0	0	0
1	2	3
18	17	16

CITY OF BRANDON

PLAN NO. - BDN02 DATE REVISED - MAY / 2006

GOVERNMENT R. M. OF ELTON ROAD ALLOWANCE
CITY OF BRANDON

N.W. 1/4 of Sec. 12
Twp. 11 Rge. 19 W.P.M.

N.E. 1/4 of Sec. 12
Twp. 11 Rge. 19 W.P.M.

S.W. 1/4 of Sec. 12
Twp. 11 Rge. 19 W.P.M.

S.E. 1/4 of Sec. 12
Twp. 11 Rge. 19 W.P.M.

1

2

GOVERNMENT ROAD ALLOWANCE

GOVERNMENT ROAD ALLOWANCE

PLAN No. 2232

PLAN No. 2232

PLAN No. 35011

PLAN No. 39053

PLAN No. 38795

PLAN No. 41941

PLAN No. 35011

PLAN No. 21926

PLAN No. 20587

PLAN No. 43215

McGILL FIELD

PLAN No. 1711

1081

No.

10

No.

P. T. H.

PLAN

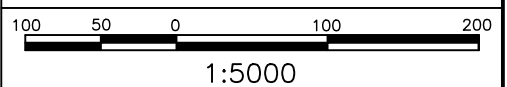


PLAN 504

PLAN No. 1335

ALL INFORMATION ON THESE DRAWINGS TO BE FIELD VERIFIED BY YOURSELF BEFORE ANY DESIGN OR CONSTRUCTION WORK IS UNDERTAKEN.

Sec. 12 Twp. 11 Rge. 19 W.



0	0	0
2	3	4
17	16	15

CITY OF BRANDON

GOVERNMENT

ROAD

ALLOWANCE

N.W. 1/4 of Sec. 7
Twp. 11 Rge. 18 W.P.M.

N.E. 1/4 of Sec. 7
Twp. 11 Rge. 18 W.P.M.

S.W. 1/4 of Sec. 7
Twp. 11 Rge. 18 W.P.M.

S.E. 1/4 of Sec. 7
Twp. 11 Rge. 18 W.P.M.

PLAN
No. 2082

146
793

PLAN No. 146
PLAN No. 793

PLAN No. 1612

951

PLAN No. 951

PLAN No. 849

PLAN No. 832

PLAN

PLAN

PLAN

PLAN

PLAN No. 504

R. M. OF ELTON

GOVERNMENT

ROAD

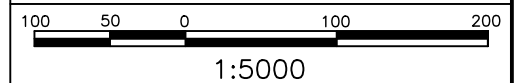
ALLOWANCE

PLAN No. 31991
PLAN 793

PLAN 1612

ALL INFORMATION ON THESE DRAWINGS TO
BE FIELD VERIFIED BY YOURSELF BEFORE
ANY DESIGN OR CONSTRUCTION WORK IS
UNDERTAKEN

Sec. 7 Twp. 11 Rge. 18 W.



0	0	0
3	4	0
16	15	14

CITY OF BRANDON

PLAN NO. - BDN04

DATE REVISED - MAY / 2006

CITY OF BRANDON
R. M. OF ELTON

P. T. H. No. 10



ROAD

GOVERNMENT

GOVERNMENT

ROAD

ALLOWANCE

ALLOWANCE

ALLOWANCE

Part N.E. 1/4 Sec. 1
Twp. 11, Rge. 18 W.P.M.

N.E. 1/4 Sec. 1
Twp. 11, Rge. 18 W.P.M.

ROAD

ROAD



Part S.W. 1/4 Sec. 1
Twp. 11, Rge. 18 W.P.M.

Part S.E. 1/4 Sec. 1
Twp. 11, Rge. 18 W.P.M.

GOVERNMENT

GOVERNMENT

PLAN

TRANS-CANADA

No.



HIGHWAY

761 & 1661

ALL INFORMATION ON THESE DRAWINGS TO
BE FIELD VERIFIED BY YOURSELF BEFORE
ANY DESIGN OR CONSTRUCTION WORK IS
UNDERTAKEN

Sec. 1 Twp. 11 Rge. 18 W.

100 50 0 100 200

1:5000



0	0	0
11	10	0
26	27	0

CITY OF BRANDON

PLAN NO. - BDN10

DATE REVISED - SEPTEMBER/2004

GOVERNMENT

ROAD

ALLOWANCE

ALLOWANCE

ALLOWANCE

N.W. 1/4 Sec. 2
Twp. 11, Rge. 18 W.P.M.

N.E. 1/4 Sec. 2
Twp. 11, Rge. 18 W.P.M.

ROAD

2

ROAD

S.W. 1/4 Sec. 2
Twp. 11, Rge. 18 W.P.M.

S.E. 1/4 Sec. 2
Twp. 11, Rge. 18 W.P.M.

GOVERNMENT

GOVERNMENT

PLAN

TRANS-CANADA

No.



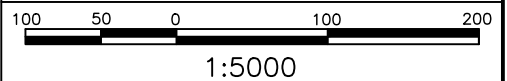
761 & 1661.

HIGHWAY



ALL INFORMATION ON THESE DRAWINGS TO BE FIELD VERIFIED BY YOURSELF BEFORE ANY DESIGN OR CONSTRUCTION WORK IS UNDERTAKEN

Sec. 2 Twp. 11 Rge. 18 W.



7	8	9
12	11	0
25	26	0

CITY OF BRANDON

GOVERNMENT

ROAD

ALLOWANCE

ALLOWANCE

ALLOWANCE

N.W. 1/4 Sec. 3
Twp. 11, Rge. 18 W.P.M.

N.E. 1/4 Sec. 3
Twp. 11, Rge. 18 W.P.M.

ROAD

3

ROAD

Part S.W. 1/4 Sec. 3
Twp. 11, Rge. 18 W.P.M.

Part S.E. 1/4 Sec. 3
Twp. 11, Rge. 18 W.P.M.

GOVERNMENT

GOVERNMENT

PLAN

No.

24889

PLAN

TRANS-CANADA

No.

HIGHWAY



761 & 1661

ALL INFORMATION ON THESE DRAWINGS TO
BE FIELD VERIFIED BY YOURSELF BEFORE
ANY DESIGN OR CONSTRUCTION WORK IS
UNDERTAKEN

Sec. 3 Twp. 11 Rge. 18 W.

100 50 0 100 200

1:5000



6	7	8
13	12	11
24	25	26

CITY OF BRANDON

DWG. NO. - BDN12

DATE REVISED - SEPTEMBER/2004

GOVERNMENT

ROAD

ALLOWANCE

ALLOWANCE

ALLOWANCE

N.W. 1/4 Sec. 4
Twp. 11, Rge. 18 W.P.M.

N.E. 1/4 Sec. 4
Twp. 11, Rge. 18 W.P.M.

ROAD

ROAD

Part S.W. 1/4 Sec. 4
Twp. 11, Rge. 18 W.P.M.

Part S.E. 1/4 Sec. 4
Twp. 11, Rge. 18 W.P.M.

GOVERNMENT

GOVERNMENT

PLAN

No.

24889

PLAN

TRANS-CANADA



No.

761 & 1661

HIGHWAY

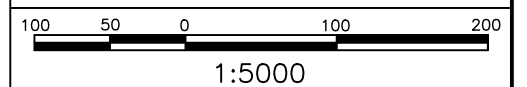
PLAN

No.

24889

ALL INFORMATION ON THESE DRAWINGS TO
BE FIELD VERIFIED BY YOURSELF BEFORE
ANY DESIGN OR CONSTRUCTION WORK IS
UNDERTAKEN

Sec. 4 Twp. 11 Rge. 18 W.



5	6	7
14	13	12
23	24	25

CITY OF BRANDON

GOVERNMENT

ROAD

ALLOWANCE

ALLOWANCE

ALLOWANCE

Part N.W. 1/4 Sec. 5
Twp. 11, Rge. 18 W.P.M.

Part N.E. 1/4 Sec. 5
Twp. 11, Rge. 18 W.P.M.

PLAN No.
2281

667
No.

PLAN

Part S.W. 1/4 Sec. 5
Twp. 11, Rge. 18 W.P.M.

Part S.E. 1/4 Sec. 5
Twp. 11, Rge. 18 W.P.M.

PLAN No. B 1657

PLAN No. PT. C 1130

ROAD

GOVERNMENT

ROAD

GOVERNMENT

TRANS-CANADA

PLAN



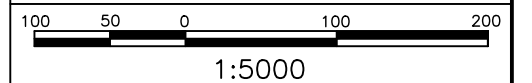
No.

761 & 1661

HIGHWAY

ALL INFORMATION ON THESE DRAWINGS TO
BE FIELD VERIFIED BY YOURSELF BEFORE
ANY DESIGN OR CONSTRUCTION WORK IS
UNDERTAKEN

Sec. 5 Twp. 11 Rge. 18 W.

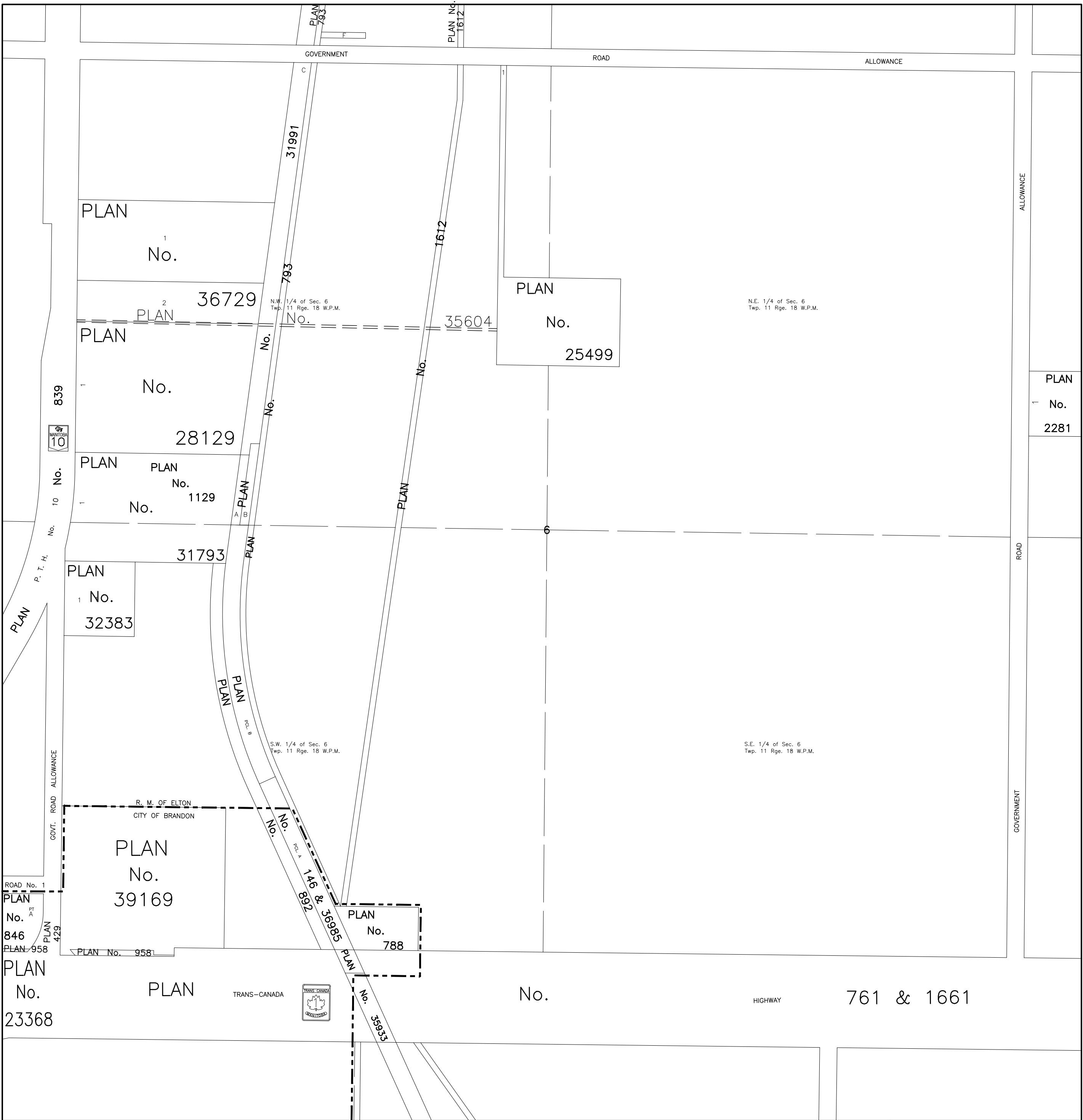


4	5	6
15	14	13
22	23	24

CITY OF BRANDON

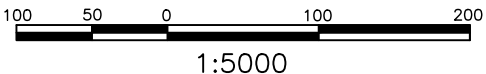
PLAN NO. - BDN14

DATE REVISED - SEPTEMBER/2004



ALL INFORMATION ON THESE DRAWINGS TO BE FIELD VERIFIED BY YOURSELF BEFORE ANY DESIGN OR CONSTRUCTION WORK IS UNDERTAKEN

Sec. 6 Twp. 11 Rge. 18 W.



3	4	5
16	15	14
21	22	23

CITY OF BRANDON

GOVERNMENT

ROAD



ALLOWANCE

ALLOWANCE

N.W. 1/4 of Sec. 1
Twp. 11 Rge. 19 W.P.M.

N.E. 1/4 of Sec. 1
Twp. 11 Rge. 19 W.P.M.



16

S.W. 1/4 of Sec. 1
Twp. 11 Rge. 19 W.P.M.

S.E. 1/4 of Sec. 1
Twp. 11 Rge. 19 W.P.M.

PLAN
No. A
1659

PLAN
No. 2

PLAN
No. 1911

R. M. OF ELTON
CITY OF BRANDON

PLAN
No. 1819

PLAN
LOT 1

PLAN
No. 47077

PLAN
No. 35448

PLAN
No. 1890

PLAN
No. 846

PLAN
No. 1433

PLAN
No. 26172

PLAN
No. 846

PLAN

TRANS-CANADA

No.



836 & 23368

HIGHWAY

958

PLAN

No.

1013

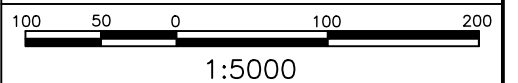
PLAN
No. 784

PLAN
No. 1745



ALL INFORMATION ON THESE DRAWINGS TO
BE FIELD VERIFIED BY YOURSELF BEFORE
ANY DESIGN OR CONSTRUCTION WORK IS
UNDERTAKEN.

Sec. 1 Twp. 11 Rge. 19 W.



1:5000



02	03	04
17	16	15
20	21	22

CITY OF BRANDON

DWG. NO. - BDN16

DATE REVISED - JAN / 2008

GOVERNMENT

ROAD



ALLOWANCE

ALLOWANCE

ALLOWANCE

N.W. 1/4 of Sec. 2
Tp. 11 Rge. 19 W.P.M.

N.E. 1/4 of Sec. 2
Tp. 11 Rge. 19 W.P.M.

ROAD

2

ROAD

S.W. 1/4 of Sec. 2
Tp. 11 Rge. 19 W.P.M.

S.E. 1/4 of Sec. 2
Tp. 11 Rge. 19 W.P.M.

PLAN

No.

1859

PT
1

PLAN

No. A

1659

PLAN

1

No. 2

PLAN

No. 1142

No. 31646

PLAN No. 38110

R. M. OF ELTON
CITY OF BRANDON

PLAN

No. 37171

PLAN

No. 2

PLAN

No. 32546

PLAN

No. 1911

PLAN

No. 39967

PLAN

No. 32546

PLAN

No. 1911

MEADOWLARK
CAMPGROUNDS

PLAN

TRANS-CANADA

PLAN

No.

HIGHWAY 836 & 23368



20543

PLAN No. 30601

PLAN

No. 1032

PLAN

No.

PT 1
PT 2
PT 3
PT 4
1013

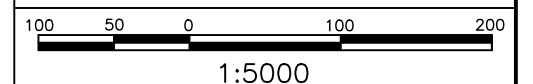
PUBLIC ROAD

18TH STREET N.
MANITOBA 10

GOVERNMENT

ALL INFORMATION ON THESE DRAWINGS TO
BE FIELD VERIFIED BY YOURSELF BEFORE
ANY DESIGN OR CONSTRUCTION WORK IS
UNDERTAKEN

Sec. 2 Twp. 11 Rge. 19 W.



1	2	3
18	17	16
19	20	21

CITY OF BRANDON

PLAN NO. - BDN17

DATE REVISED - MAY / 2006

TRANS

PLAN

CANADA

No.



HIGHWAY 836

PLAN

No.

20543

ALLOWANCE

N.W. 1/4 of Sec. 32
Tp. 10 Rge. 19 W.P.M.

N.E. 1/4 of Sec. 32
Tp. 10 Rge. 19 W.P.M.

WEST

32

ROAD

PLAN

No.

22988

PLAN

No.

30954

S.W. 1/4 of Sec. 32
Tp. 10 Rge. 19 W.P.M.

S.E. 1/4 of Sec. 32
Tp. 10 Rge. 19 W.P.M.

GOVERNMENT

1

7

8

6

9

2

EAGLE
RIDGE
LANE

3

4

5

10

11

12

BRAECREST

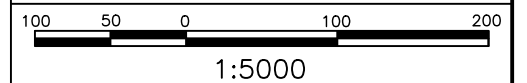
DRIVE

PLAN
No. 22988

50 TH
STREET

ALL INFORMATION ON THESE DRAWINGS TO
BE FIELD VERIFIED BY YOURSELF BEFORE
ANY DESIGN OR CONSTRUCTION WORK IS
UNDERTAKEN

Sec. 32 Twp. 10 Rge. 19 W.



0	0	18
0	18A	19
0	36A	35

CITY OF BRANDON

PLAN NO. - BDN18A

DATE REVISED - SEPTEMBER/2004

TRANS PLAN
PLAN

CANADA No.
No.



HIGHWAY 836
20543

WEST

N.W. 1/4 of Sec. 33
Tp. 10 Rge. 19 W.P.M.

N.E. 1/4 of Sec. 33
Tp. 10 Rge. 19 W.P.M.

PT. A

PLAN

No.

1307

STREET

PLAN
No. 4
22988

14

PLAN
No. -
30954

R. M. OF CORNWALLIS

CITY OF BRANDON

PT. A

S.W. 1/4 of Sec. 33
Tp. 10 Rge. 19 W.P.M.

S.E. 1/4 of Sec. 33
Tp. 10 Rge. 19 W.P.M.

1379

PLAN No.
1379

50 TH

PLAN
No. -
22988

No.

PLAN

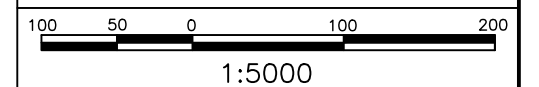
BRAECREST

DRIVE

A

ALL INFORMATION ON THESE DRAWINGS TO
BE FIELD VERIFIED BY YOURSELF BEFORE
ANY DESIGN OR CONSTRUCTION WORK IS
UNDERTAKEN

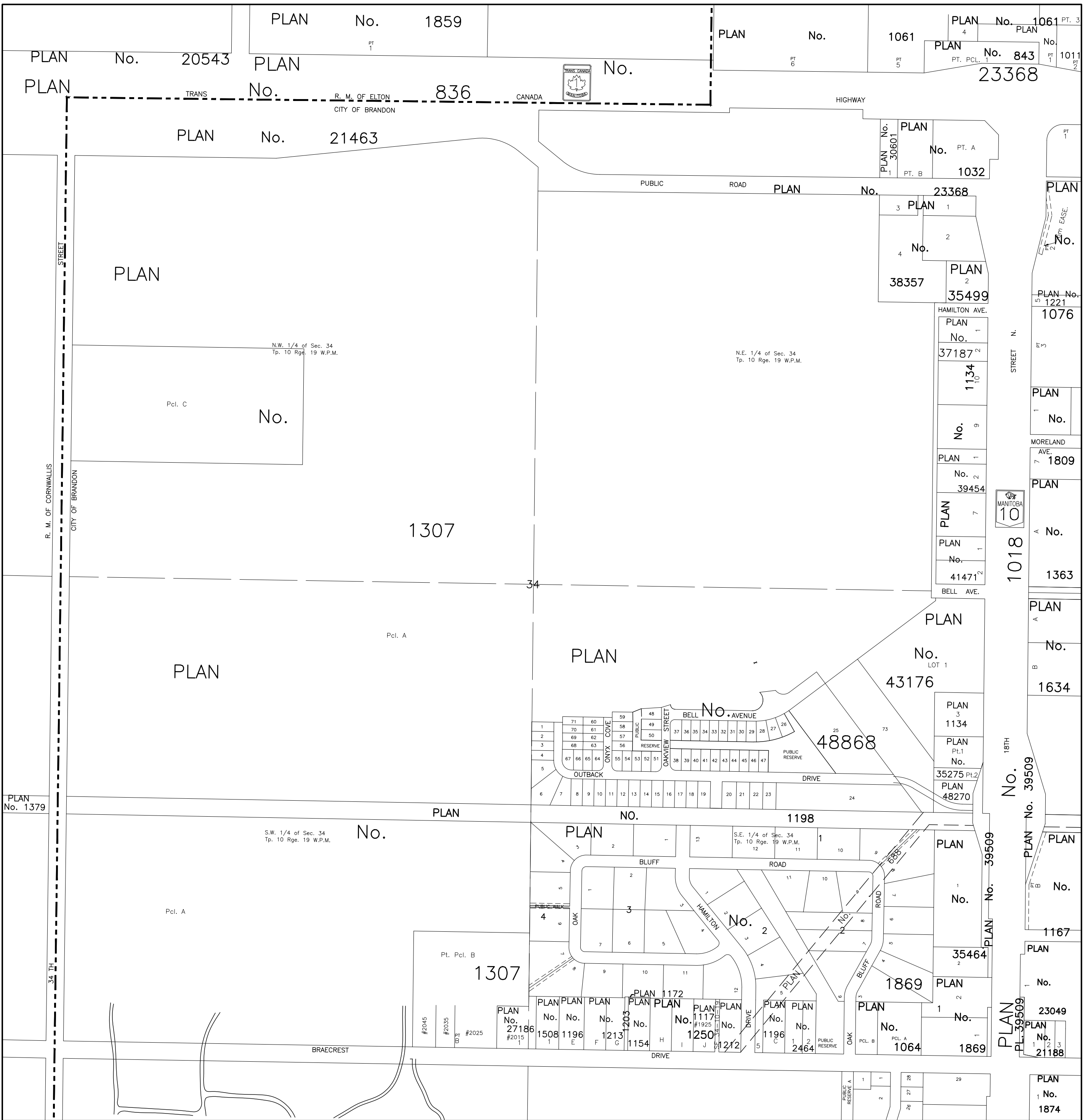
Sec. 33 Twp. 10 Rge. 19 W.



0	18	17
18A	19	20
36A	36	35

CITY OF BRANDON

PLAN NO. - BDN19 DATE REVISED - SEPTEMBER/2004

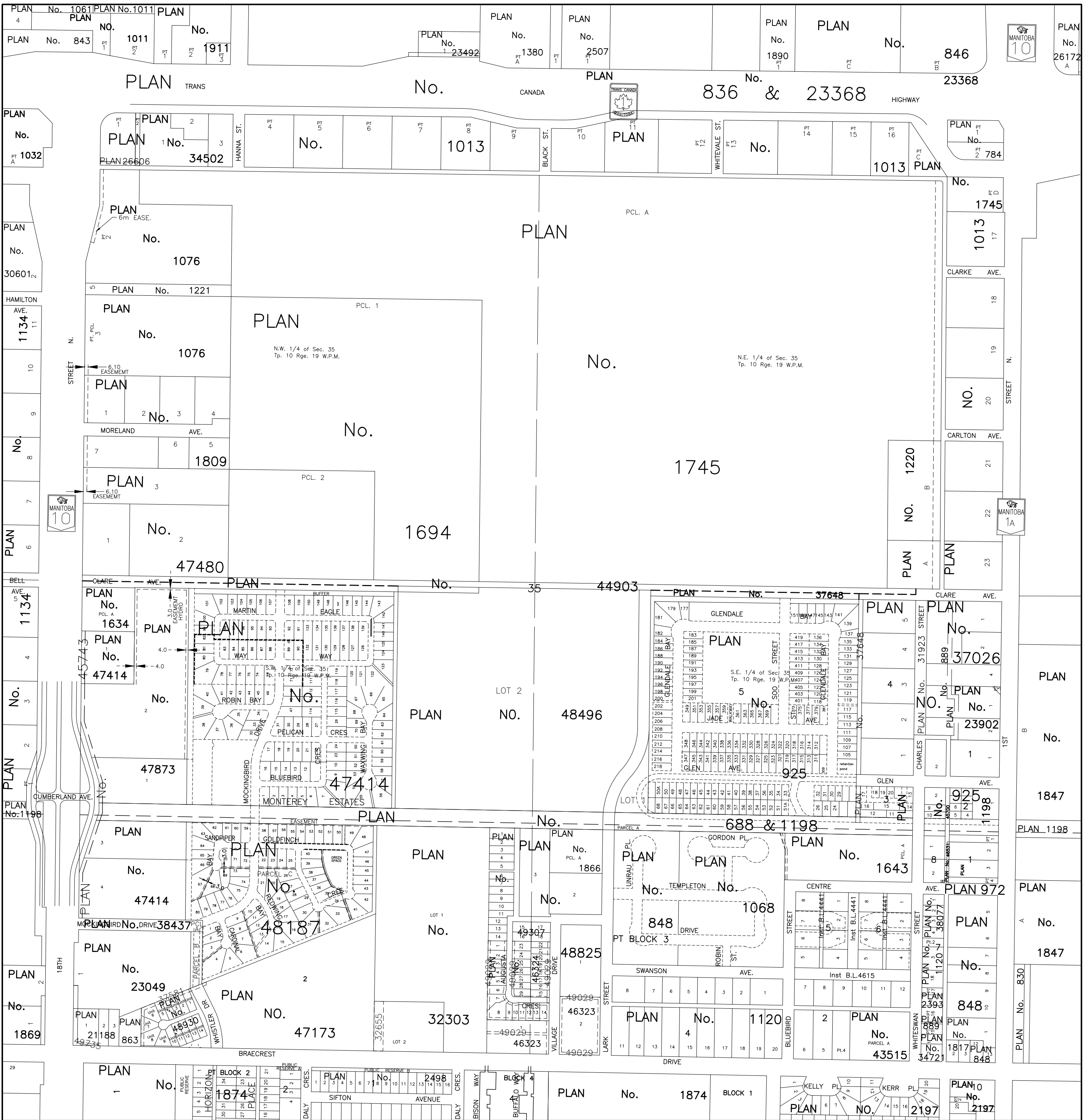


ALL INFORMATION ON THESE DRAWINGS TO BE FIELD VERIFIED BY YOURSELF BEFORE ANY DESIGN OR CONSTRUCTION WORK IS UNDERTAKEN.

Sec. 34 Twp. 10 Rge. 19 W.
 100 50 0 100 200
 1:5000

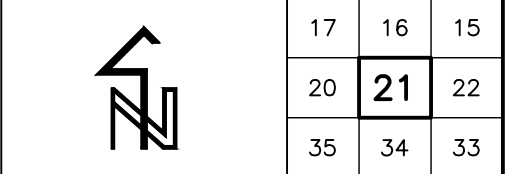
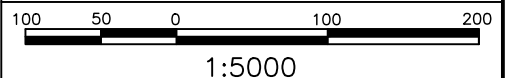
18	17	16
19	20	21
36	35	34

CITY OF BRANDON

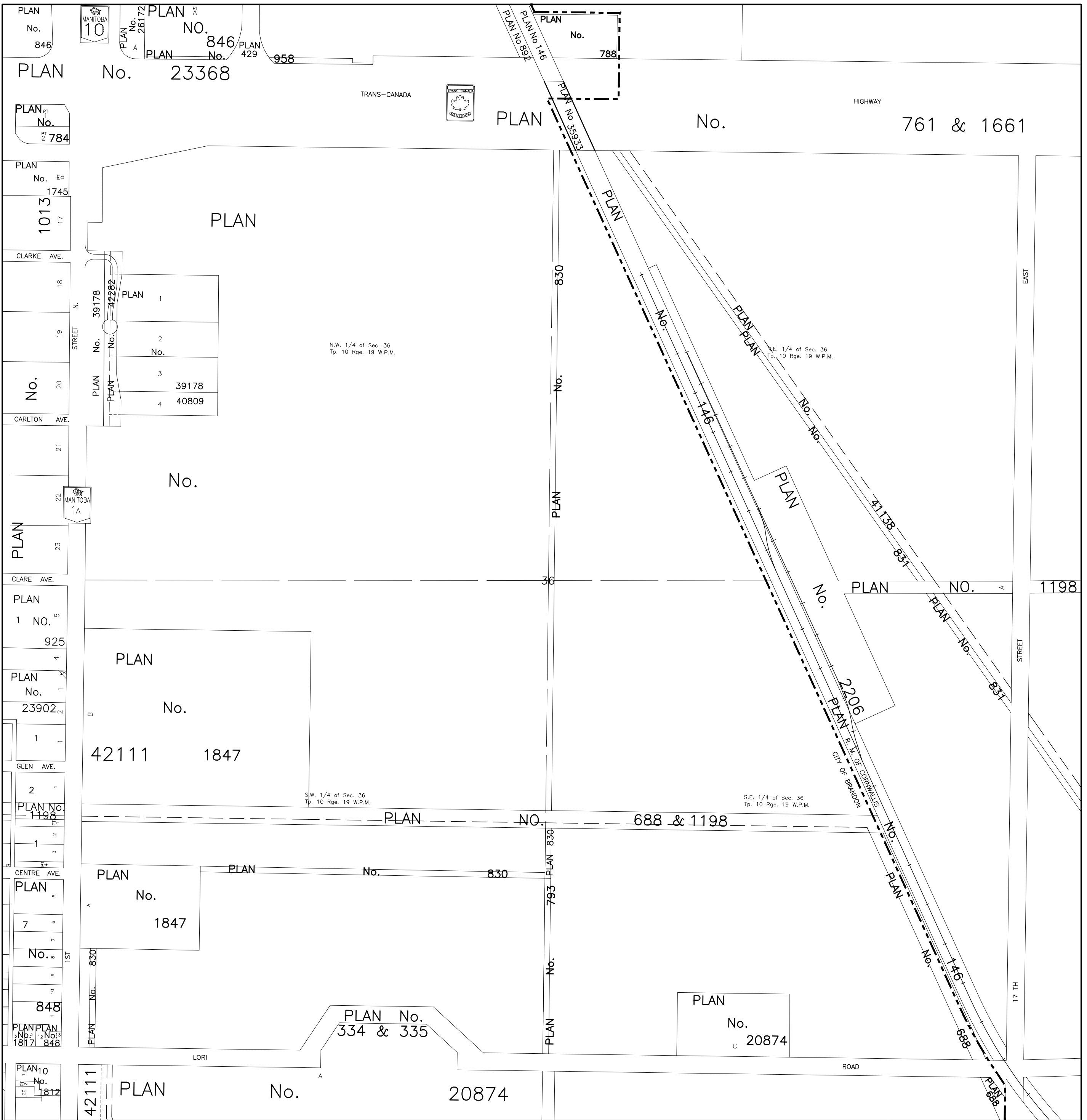


ALL INFORMATION ON THESE DRAWINGS TO BE FIELD VERIFIED BY YOURSELF BEFORE ANY DESIGN OR CONSTRUCTION WORK IS UNDERTAKEN.

Sec. 35 Twp. 10 Rge. 19 W.

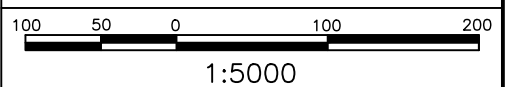


CITY OF BRANDON



ALL INFORMATION ON THESE DRAWINGS TO BE FIELD VERIFIED BY YOURSELF BEFORE ANY DESIGN OR CONSTRUCTION WORK IS UNDERTAKEN.

Sec. 36 Twp. 10 Rge. 19 W.



16	15	14
21	22	23
34	33	32

CITY OF BRANDON

HIGHWAY

TRANS-CANADA

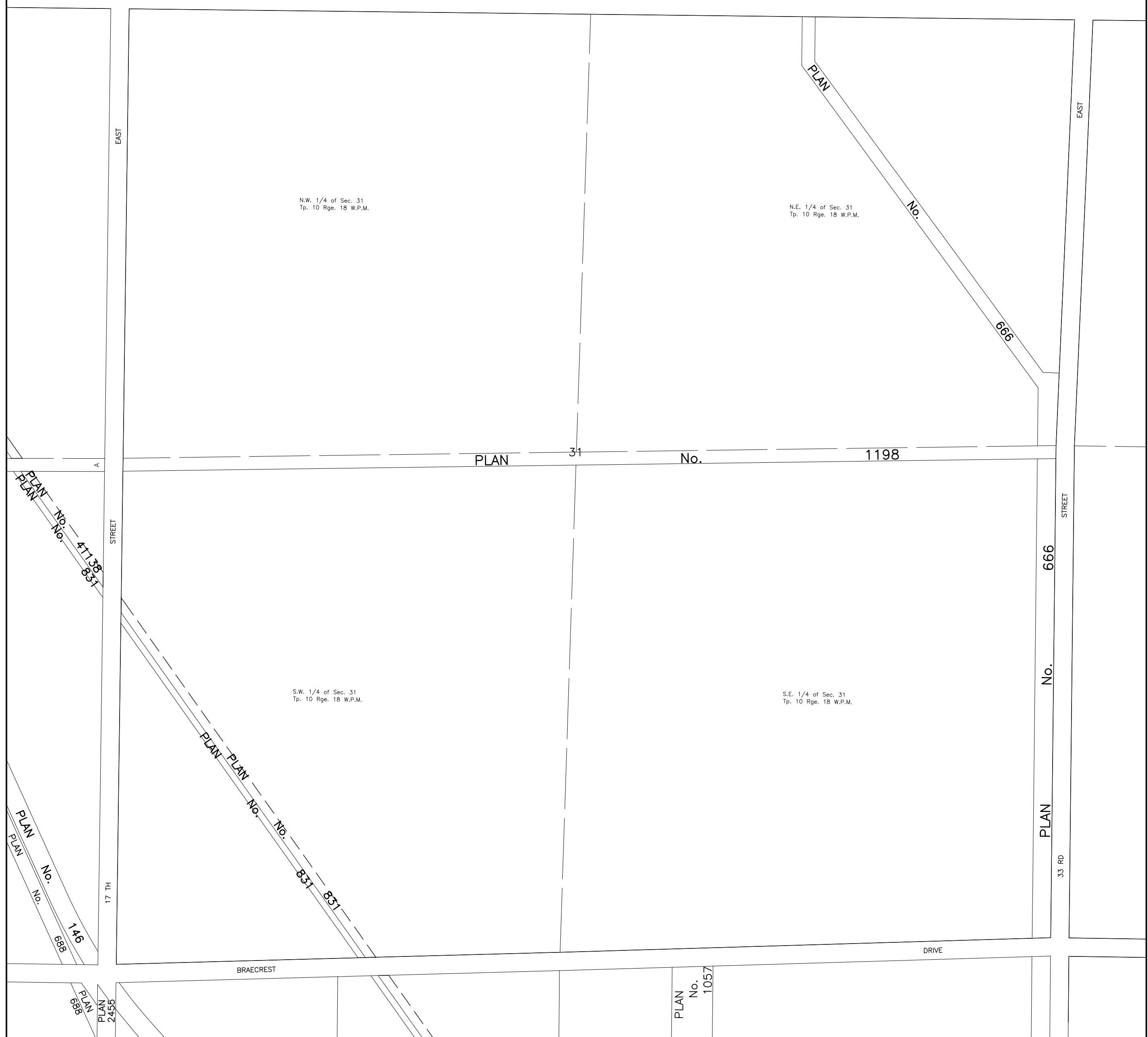
PLAN



HIGHWAY

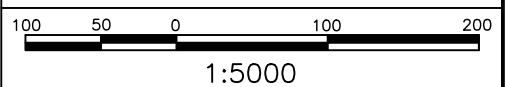
No.

761 & 1661



ALL INFORMATION ON THESE DRAWINGS TO BE FIELD VERIFIED BY YOURSELF BEFORE ANY DESIGN OR CONSTRUCTION WORK IS UNDERTAKEN.

Sec. 31 Twp. 10 Rge. 18 W.



	15	14	13
	22	23	24
	33	32	31

CITY OF BRANDON

PLAN

TRANS-CANADA

No.



HIGHWAY

761 & 1661

EAST

N.W. 1/4 of Sec. 32
Tp. 10 Rge. 18 W.P.M.

N.E. 1/4 of Sec. 32
Tp. 10 Rge. 18 W.P.M.

EAST 24889

PLAN No. 666

STREET

666

No.

PLAN

33 RD

32

S.W. 1/4 of Sec. 32
Tp. 10 Rge. 18 W.P.M.

S.E. 1/4 of Sec. 32
Tp. 10 Rge. 18 W.P.M.



No.

STREET

PLAN

49 TH

BRAECREST

DRIVE

ALL INFORMATION ON THESE DRAWINGS TO BE FIELD VERIFIED BY YOURSELF BEFORE ANY DESIGN OR CONSTRUCTION WORK IS UNDERTAKEN

Sec. 32 Twp. 10 Rge. 18 W.

100 50 0 100 200

1:5000



14	13	12
23	24	25
32	31	30

CITY OF BRANDON

PLAN No. 24889

TRANS-CANADA

PLAN



HIGHWAY No.

761 & 1661

EAST 24889



STREET No.

PLAN

49 TH

N.W. 1/4 of Sec. 33
Tp. 10 Rge. 18 W.P.M.

N.E. 1/4 of Sec. 33
Tp. 10 Rge. 18 W.P.M.

33

PLAN

S.W. 1/4 of Sec. 33
Tp. 10 Rge. 18 W.P.M.

S.E. 1/4 of Sec. 33
Tp. 10 Rge. 18 W.P.M.

No.

1

2

PLAN No.
27750

3

30444

EAST

STREET

PLAN No.
23313

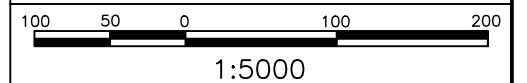
65 TH

BRAECREST

DRIVE

ALL INFORMATION ON THESE DRAWINGS TO
BE FIELD VERIFIED BY YOURSELF BEFORE
ANY DESIGN OR CONSTRUCTION WORK IS
UNDERTAKEN

Sec. 33 Twp. 10 Rge. 18 W.



13	12	11
24	25	26
31	30	29

CITY OF BRANDON

PLAN NO. - BDN25 DATE REVISED - SEPTEMBER/2004

TRANS-CANADA

PLAN



No.

HIGHWAY

761 & 1661

EAST

EAST

N.W. 1/4 of Sec. 34
Tp. 10 Rge. 18 W.P.M.

N.E. 1/4 of Sec. 34
Tp. 10 Rge. 18 W.P.M.

1895

34

No.

PLAN No.
27750

PLAN
No.
23313

PLAN
No.
1605

S.W. 1/4 of Sec. 34
Tp. 10 Rge. 18 W.P.M.

S.E. 1/4 of Sec. 34
Tp. 10 Rge. 18 W.P.M.

3

428

65 TH

81 ST

PLAN

GOVERNMENT

ROAD

ALLOWANCE

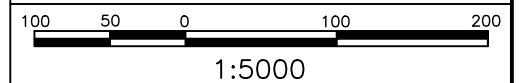
PLAN
No.
1279

PLAN
No.
23949

PLAN
No.
25266

ALL INFORMATION ON THESE DRAWINGS TO
BE FIELD VERIFIED BY YOURSELF BEFORE
ANY DESIGN OR CONSTRUCTION WORK IS
UNDERTAKEN

Sec. 34 Twp. 10 Rge. 18 W.



12	11	10
25	26	27
30	29	28

CITY OF BRANDON

BDN26 DATE REVISED - SEPTEMBER/2004



TRANS-CANADA

PLAN



No.

HIGHWAY

761 & 1661

EAST

N.W. 1/4 of Sec. 35
Tp. 10 Rge. 18 W.P.M.

N.E. 1/4 of Sec. 35
Tp. 10 Rge. 18 W.P.M.



STREET

35

ALLOWANCE

ROAD

271

No.

PLAN

S.W. 1/4 of Sec. 35
Tp. 10 Rge. 18 W.P.M.

S.E. 1/4 of Sec. 35
Tp. 10 Rge. 18 W.P.M.

PLAN

No.

428

50

No.

PLAN

GOVERNMENT

81 ST

BRAECREST

DRIVE

PLAN No.
25266

PLAN No.
271

PLAN No.
50

ALL INFORMATION ON THESE DRAWINGS TO
BE FIELD VERIFIED BY YOURSELF BEFORE
ANY DESIGN OR CONSTRUCTION WORK IS
UNDERTAKEN

Sec. 35 Twp. 10 Rge. 18 W.



1:5000



11	10	0
26	27	27A
29	28	27B

CITY OF BRANDON

PLAN NO. - BDN27

DATE REVISED - SEPTEMBER/2004

TRANS-CANADA

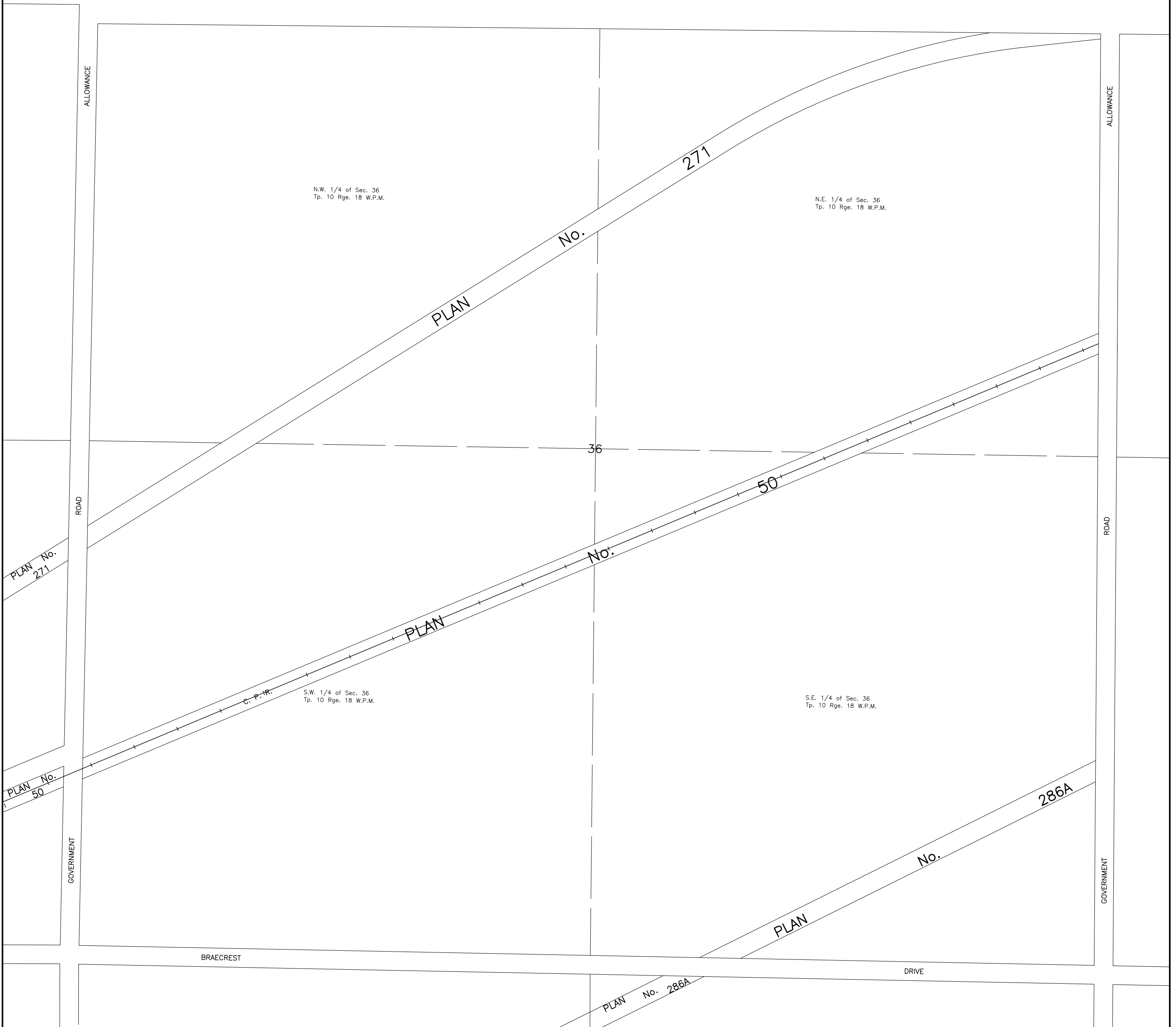
PLAN



No.


HIGHWAY

761 & 1661



ALL INFORMATION ON THESE DRAWINGS TO BE FIELD VERIFIED BY YOURSELF BEFORE ANY DESIGN OR CONSTRUCTION WORK IS UNDERTAKEN

Sec. 36 Twp. 10 Rge. 18 W.

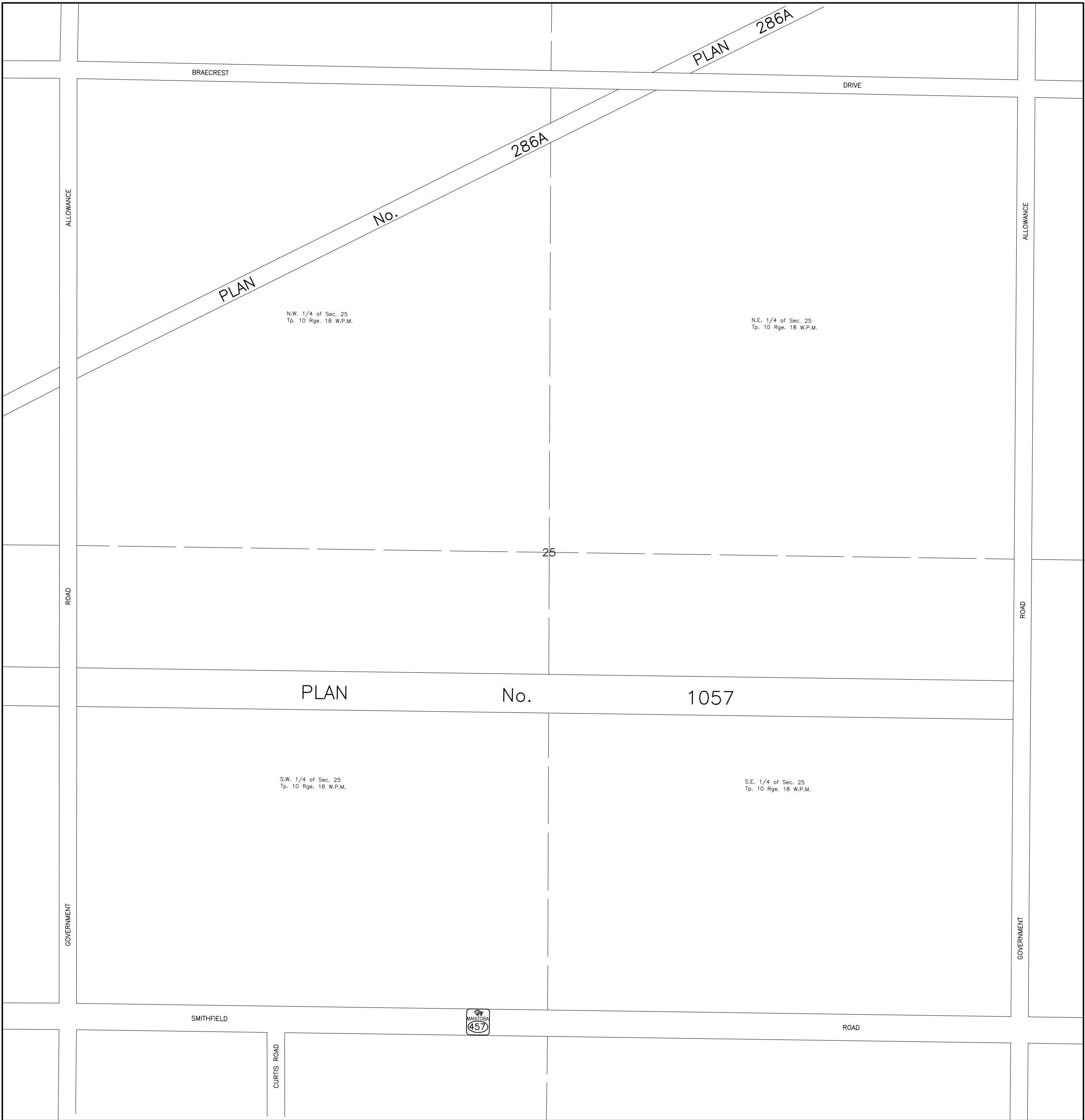


10	0	0
27	27A	0
28	27B	0

CITY OF BRANDON

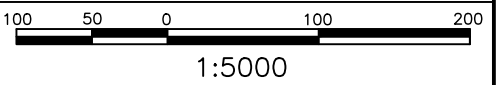
PLAN NO. - BDN27A

DATE REVISED - SEPTEMBER/2004



ALL INFORMATION ON THESE DRAWINGS TO BE FIELD VERIFIED BY YOURSELF BEFORE ANY DESIGN OR CONSTRUCTION WORK IS UNDERTAKEN

Sec. 25 Twp. 10 Rge. 18 W.



27	27A	00
28	27B	00
45	45A	00

CITY OF BRANDON

PLAN No. 428

BRAECREST

ROAD

PLAN No. 25266

EAST

PLAN No. 50

PLAN No. 271

PLAN No. 50

PLAN No. 271

PLAN No. 50

ALLOWANCE

N.W. 1/4 of Sec. 26
Tp. 10 Rge. 18 W.P.M.

N.E. 1/4 of Sec. 26
Tp. 10 Rge. 18 W.P.M.

PLAN No. 23949

PLAN No. 23949

PLAN No. 23949

STREET

PLAN No. 271

PLAN No. 271

26

PLAN No. 286A

PLAN No. 286A

PLAN No. 286A

PLAN No. 314

ROAD

PLAN No. 1057

MANITOBA 468

MANITOBA 110

S.W. 1/4 of Sec. 26
Tp. 10 Rge. 18 W.P.M.

S.E. 1/4 of Sec. 26
Tp. 10 Rge. 18 W.P.M.

PLAN No. 23949

PLAN No. 314

PLAN No. 314

PLAN No. 23949

81 ST

A PLAN No. 1641

GOVERNMENT

SMITHFIELD

P.R. 457

MANITOBA 457

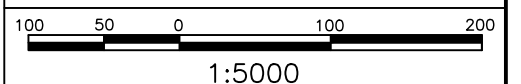
ROAD

CITY OF BRANDON

R. M. OF CORNWALLIS

ALL INFORMATION ON THESE DRAWINGS TO BE FIELD VERIFIED BY YOURSELF BEFORE ANY DESIGN OR CONSTRUCTION WORK IS UNDERTAKEN

Sec. 26 Twp. 10 Rge. 18 W.

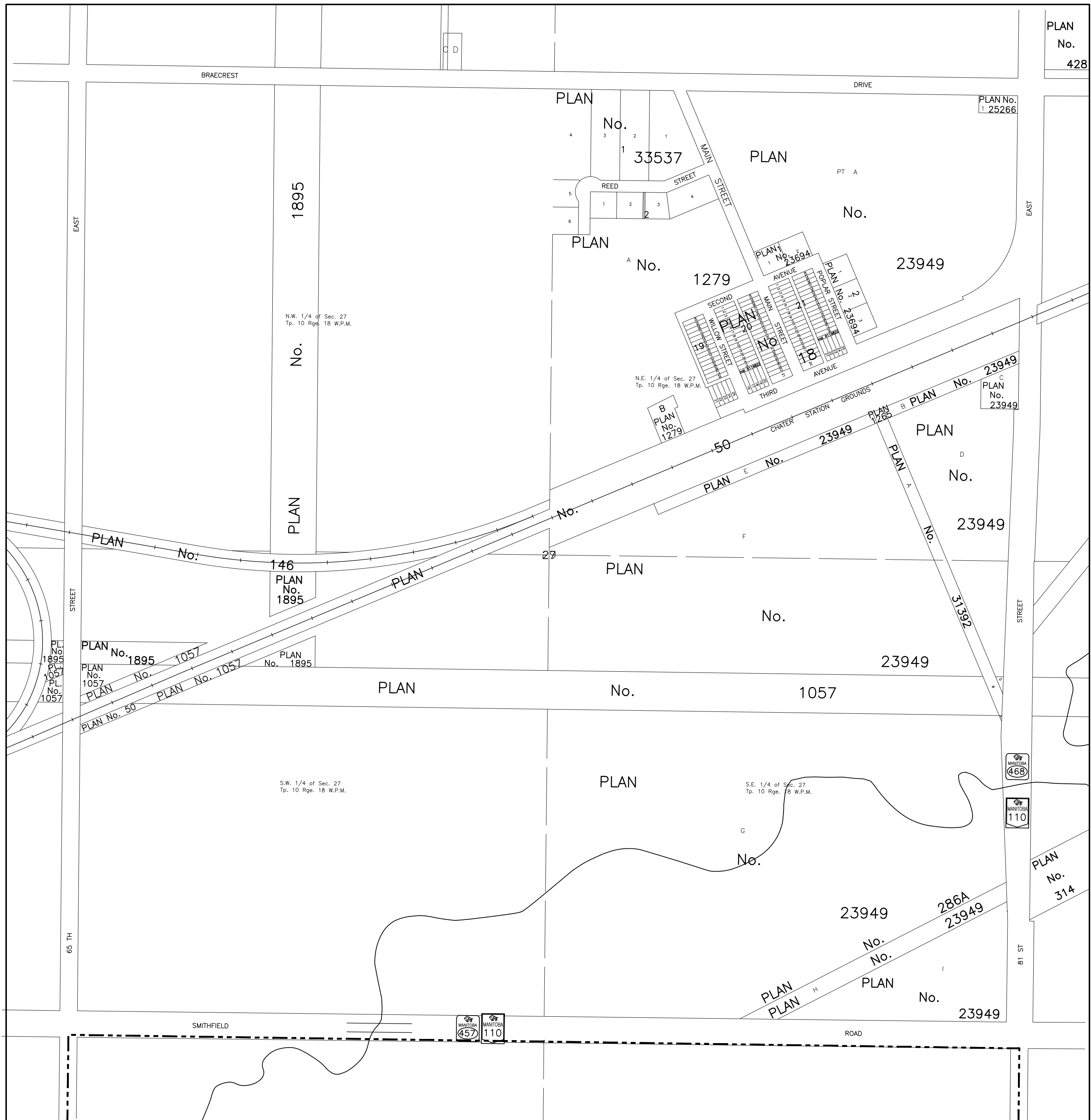


26	27	27A
29	28	27B
44	45	45A

CITY OF BRANDON

PLAN NO. - BDN28

DATE REVISED - SEPTEMBER/2004



ALL INFORMATION ON THESE DRAWINGS TO BE FIELD VERIFIED BY YOURSELF BEFORE ANY DESIGN OR CONSTRUCTION WORK IS UNDERTAKEN

Sec. 27 Twp. 10 Rge. 18 W.
 100 50 0 100 200
 1:5000

	25	26	00
	30	29	28
	43	44	45

BRAECREST

ROAD

248889

N.W. 1/4 of Sec. 28
Tp. 10 Rge. 18 W.P.M.

N.E. 1/4 of Sec. 28
Tp. 10 Rge. 18 W.P.M.

PLAN No. 146

PLAN

NO.

146

PLAN No. 146

EAST

No.

28

STREET

PLAN

No.

1895

PLAN No. 1895

PLAN

No.

1057

PLAN No. 1057

49TH

PLAN

S.W. 1/4 of Sec. 28
Tp. 10 Rge. 18 W.P.M.

S.E. 1/4 of Sec. 28
Tp. 10 Rge. 18 W.P.M.

50

NO.

PLAN

PLAN No. 50

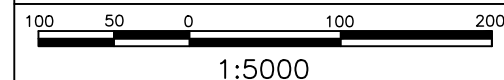
P.R. 457



PLAN A B
No. 31661

ALL INFORMATION ON THESE DRAWINGS TO BE FIELD VERIFIED BY YOURSELF BEFORE ANY DESIGN OR CONSTRUCTION WORK IS UNDERTAKEN

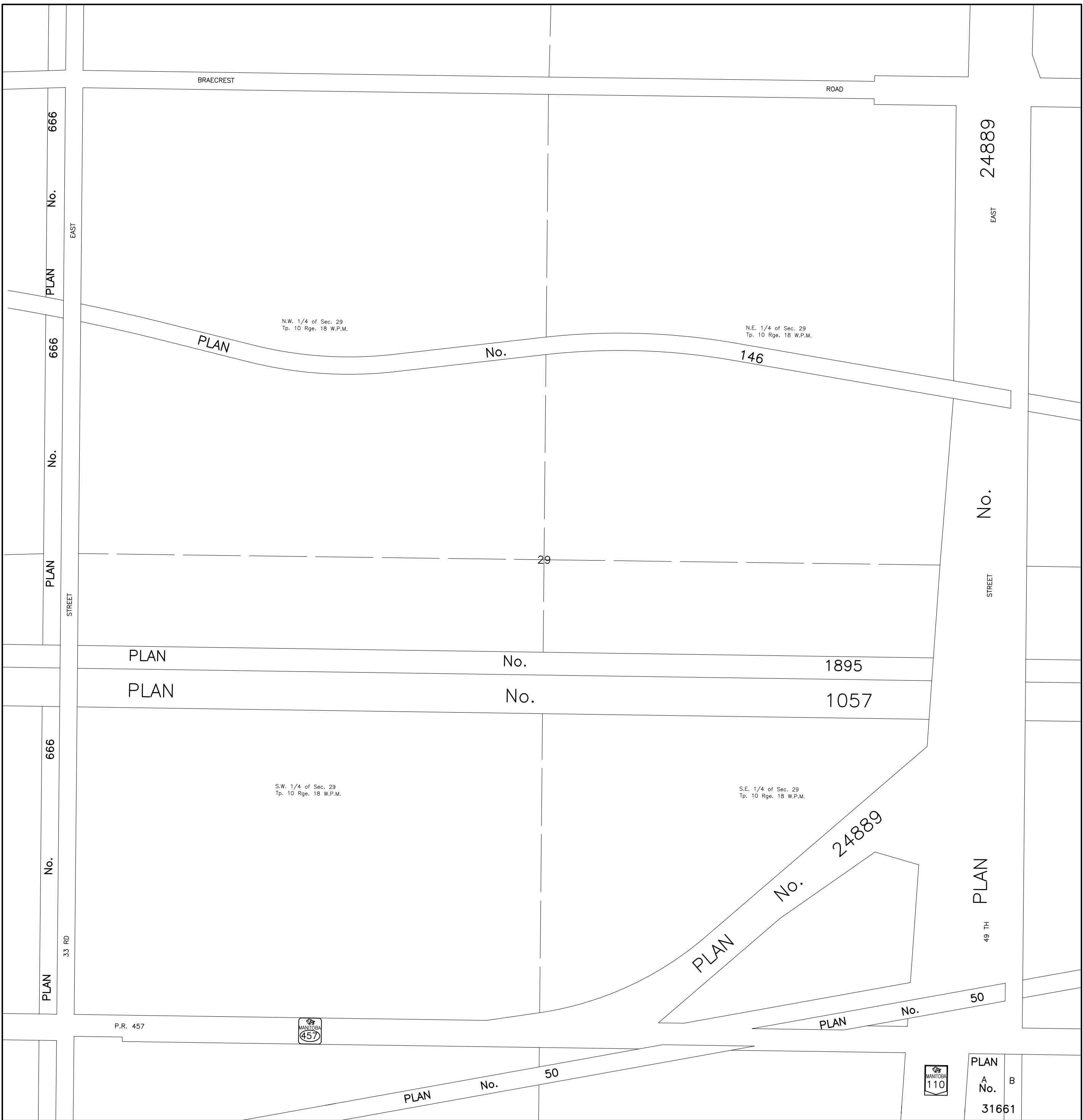
Sec. 28 Twp. 10 Rge. 18 W.



24	25	26
31	30	29
42	43	44

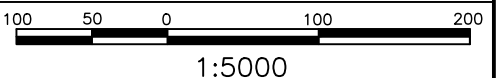
CITY OF BRANDON

PLAN NO. - BDN30 DATE REVISED - SEPTEMBER/2004



ALL INFORMATION ON THESE DRAWINGS TO BE FIELD VERIFIED BY YOURSELF BEFORE ANY DESIGN OR CONSTRUCTION WORK IS UNDERTAKEN

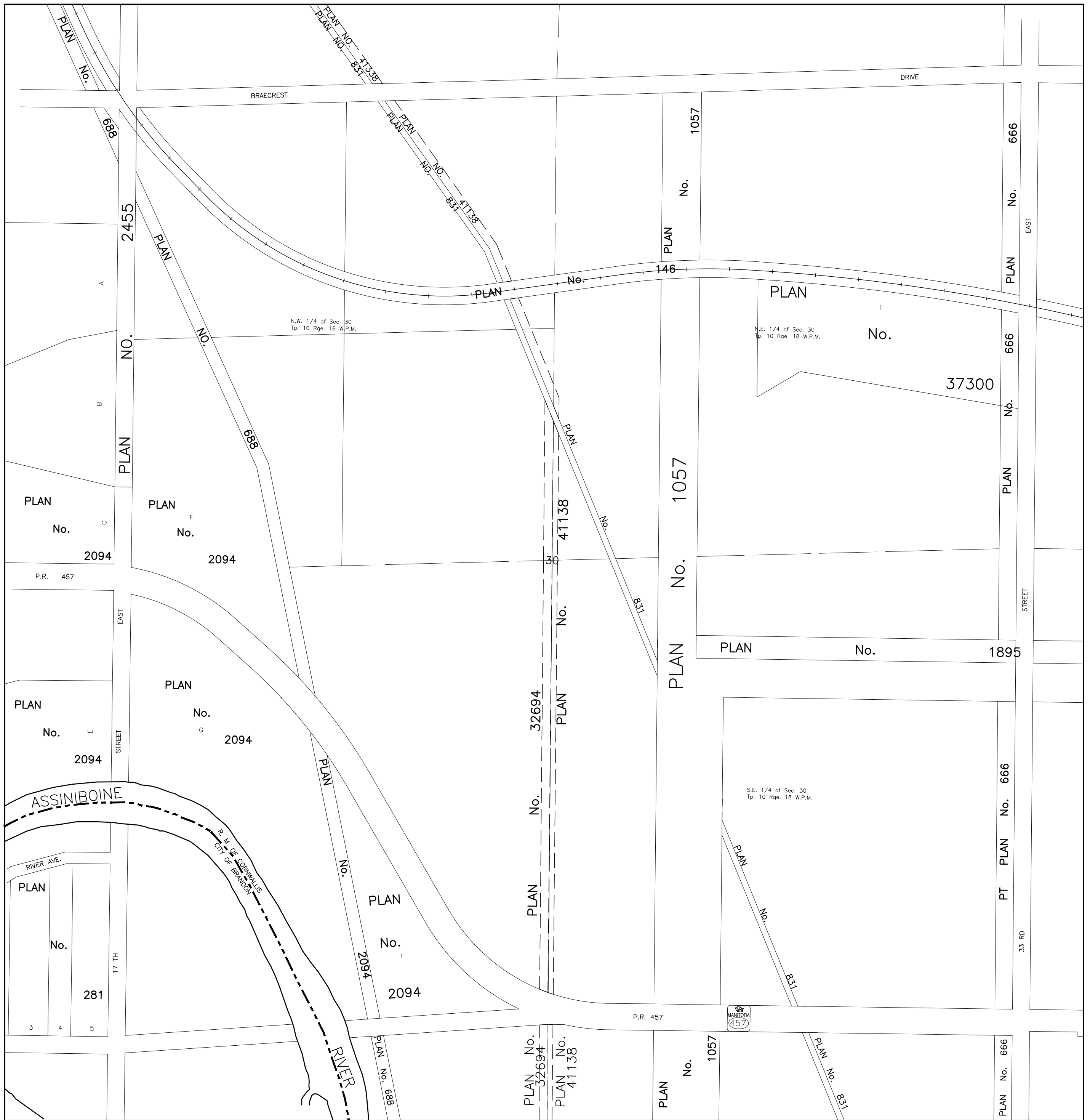
Sec. 29 Twp. 10 Rge. 18 W.



23	24	25
32	31	30
41	42	43


PLAN A B
No. 31661

CITY OF BRANDON



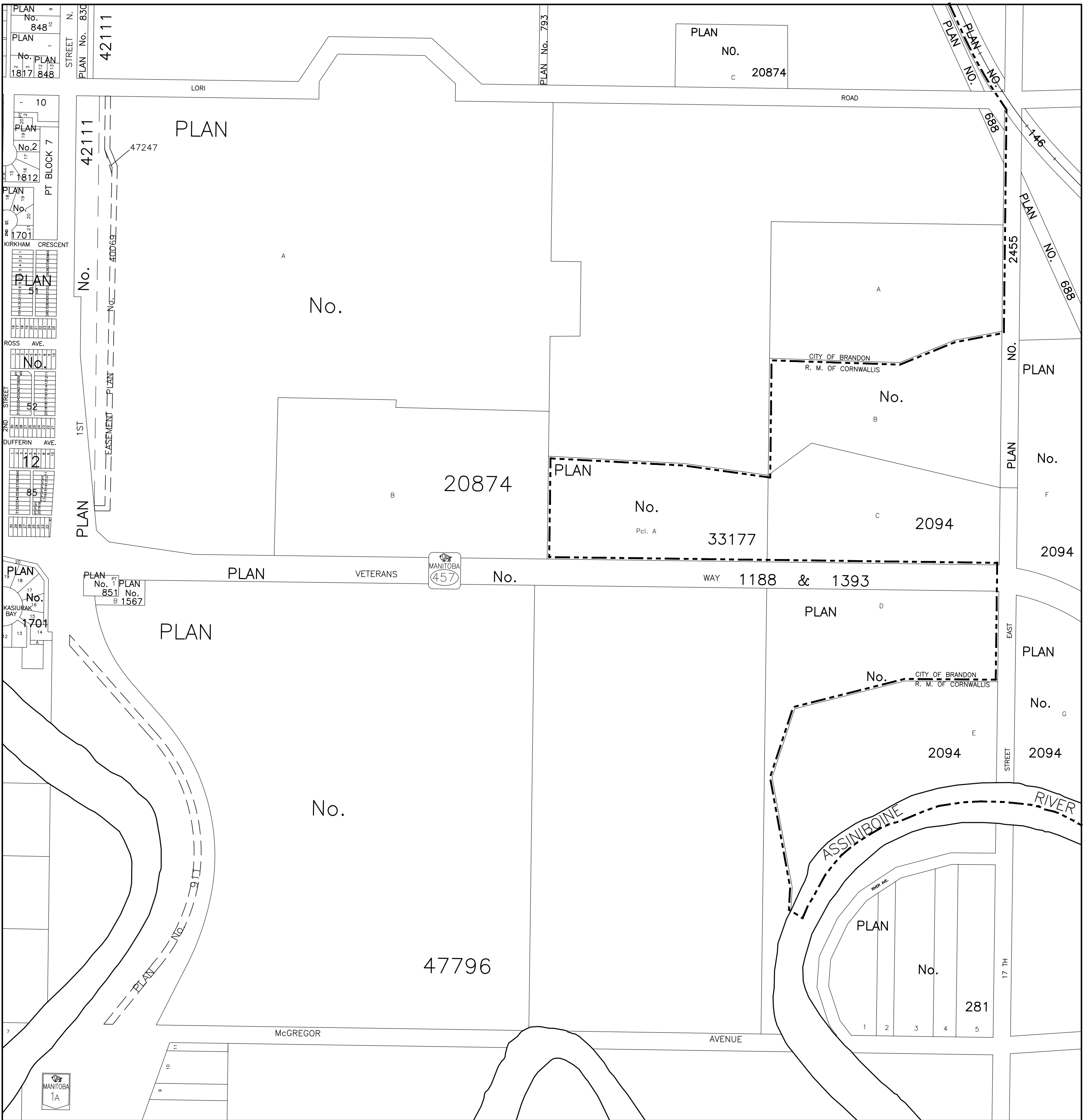
ALL INFORMATION ON THESE DRAWINGS TO BE FIELD VERIFIED BY YOURSELF BEFORE ANY DESIGN OR CONSTRUCTION WORK IS UNDERTAKEN

Sec. 30 Twp. 10 Rge. 18 W.



22	23	24
33	32	31
40	41	42

CITY OF BRANDON



ALL INFORMATION ON THESE DRAWINGS TO BE FIELD VERIFIED BY YOURSELF BEFORE ANY DESIGN OR CONSTRUCTION WORK IS UNDERTAKEN.

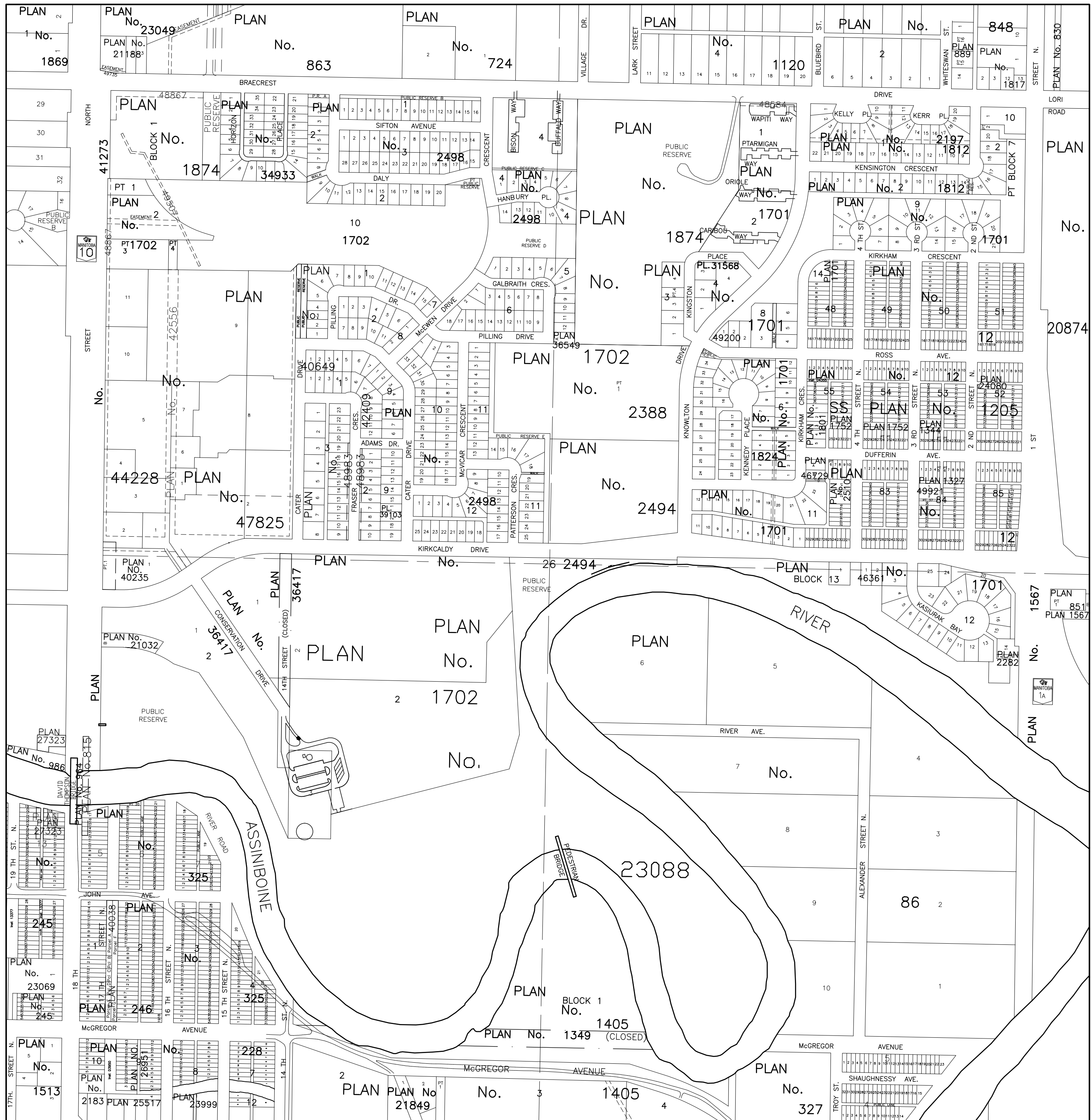
Sec. 25 Twp. 10 Rge. 19 W.

100 50 0 100 200

1:5000

21	22	23
34	33	32
39	40	41

CITY OF BRANDON



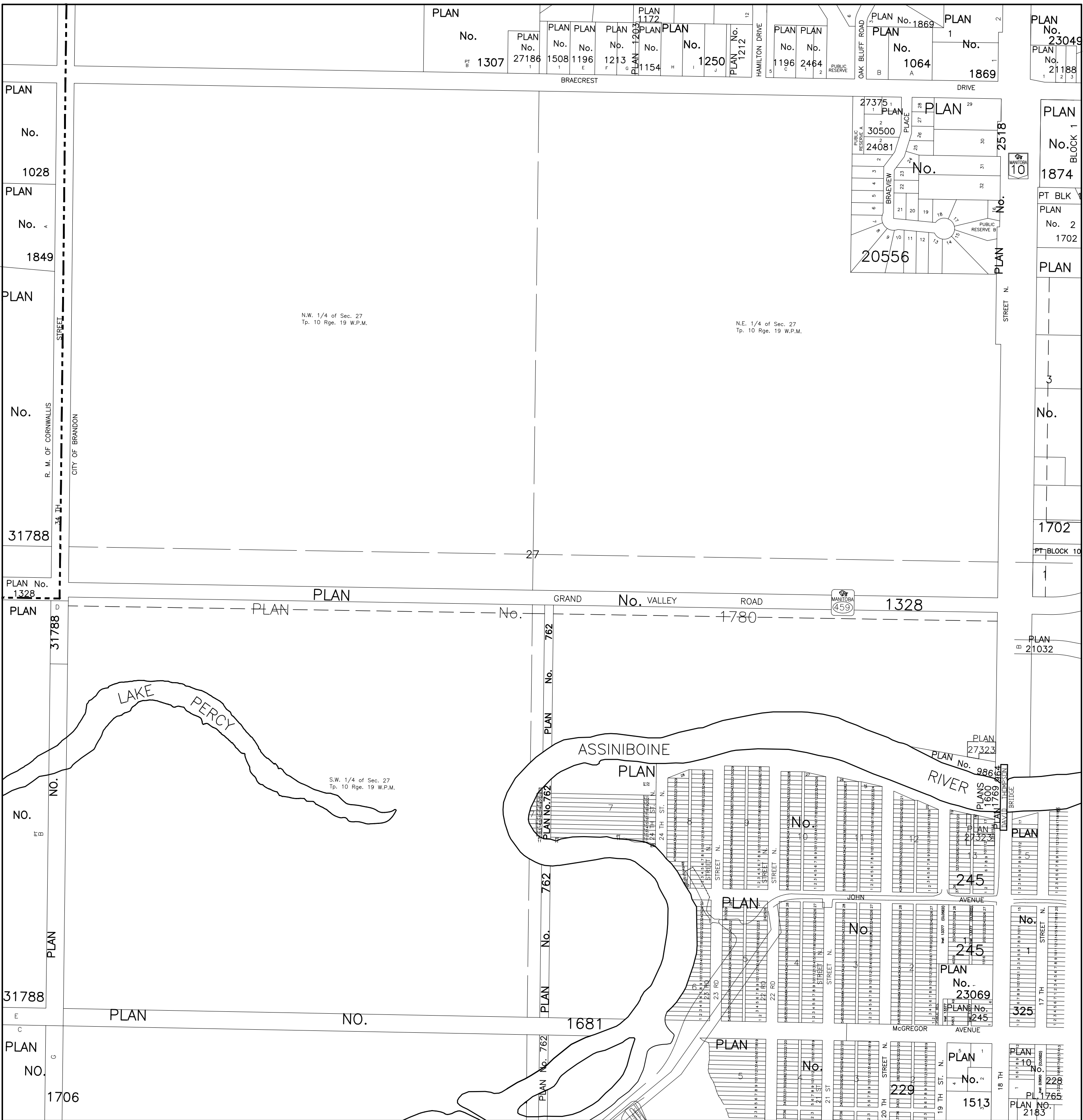
ALL INFORMATION ON THESE DRAWINGS TO BE FIELD VERIFIED BY YOURSELF BEFORE ANY DESIGN OR CONSTRUCTION WORK IS UNDERTAKEN.

Sec. 26 Twp. 10 Rge. 19 W.

1:5000

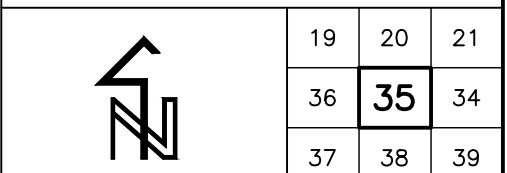
20	21	22
35	34	33
38	39	40

CITY OF BRANDON

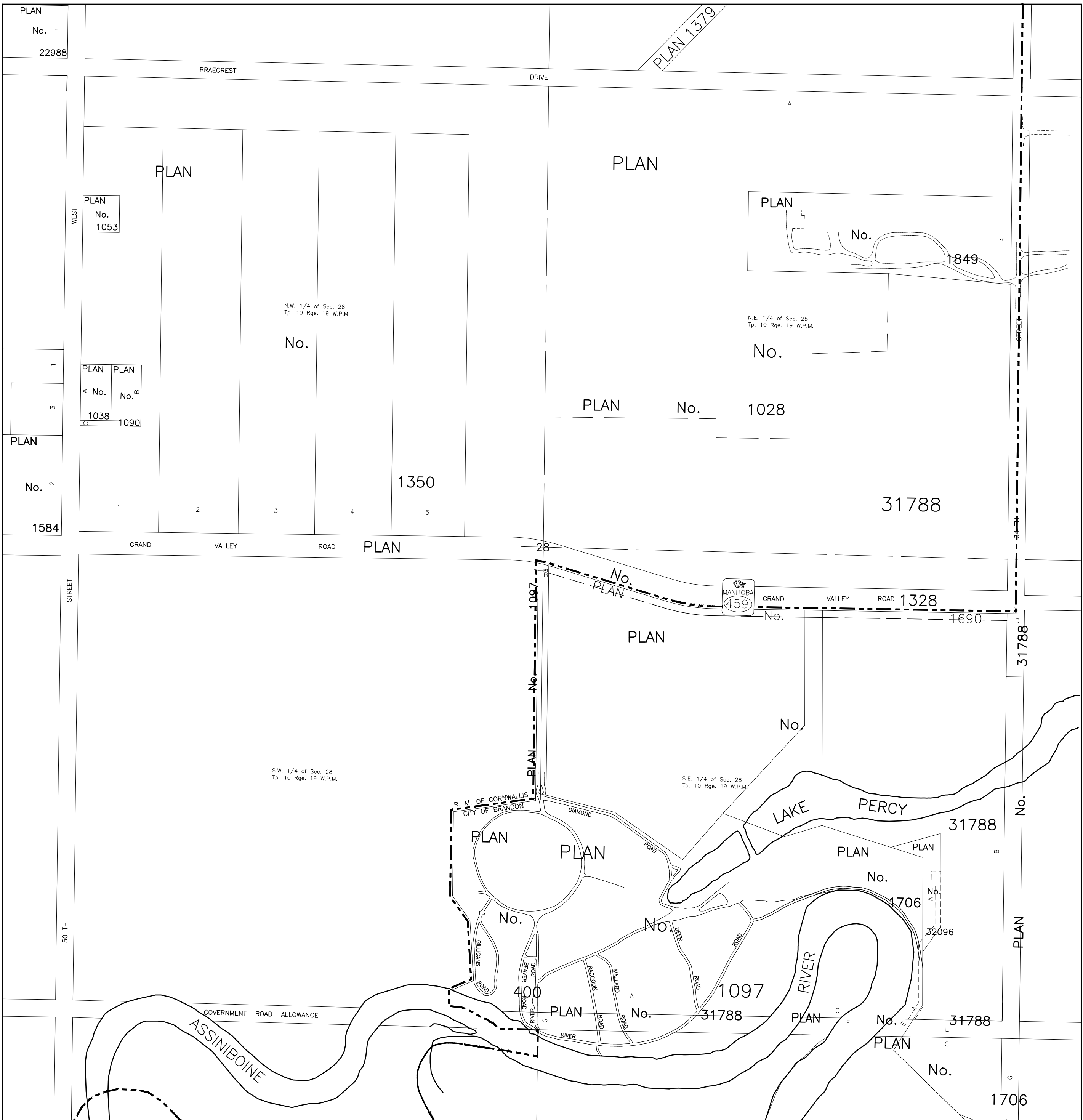


ALL INFORMATION ON THESE DRAWINGS TO BE FIELD VERIFIED BY YOURSELF BEFORE ANY DESIGN OR CONSTRUCTION WORK IS UNDERTAKEN.

Sec. 27 Twp. 10 Rge. 19 W.
 100 50 0 100 200
 1:5000



CITY OF BRANDON



ALL INFORMATION ON THESE DRAWINGS TO BE FIELD VERIFIED BY YOURSELF BEFORE ANY DESIGN OR CONSTRUCTION WORK IS UNDERTAKEN.

Sec. 28 Twp. 10 Rge. 19 W.
 100 50 0 100 200
 1:5000

	18A	19	20
	36A	36	35
	36B	37	38

CITY OF BRANDON

PLAN
No. 22988

BRAECREST

DRIVE

ALLOWANCE

PLAN
No. 1053

N.W. 1/4 of Sec. 29
Tp. 10 Rge. 19 W.P.M.

N.E. 1/4 of Sec. 29
Tp. 10 Rge. 19 W.P.M.

PLAN
No. 1584

PLAN
No. 1038

PLAN
No. 1090

PLAN
No. 28564

PLAN
No. 37540

GRAND VALLEY ROAD

PLAN



No. 1328

ROAD

STREET

S.W. 1/4 of Sec. 29
Tp. 10 Rge. 19 W.P.M.

S.E. 1/4 of Sec. 29
Tp. 10 Rge. 19 W.P.M.

PLAN
No. 37540

GOVERNMENT

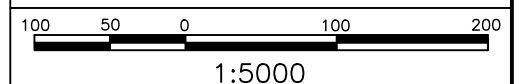
GOVERNMENT

ROAD

ALLOWANCE

ALL INFORMATION ON THESE DRAWINGS TO
BE FIELD VERIFIED BY YOURSELF BEFORE
ANY DESIGN OR CONSTRUCTION WORK IS
UNDERTAKEN

Sec. 29 Twp. 10 Rge. 19 W.



0	18A	19
0	36A	36
0	36B	37

CITY OF BRANDON

GOVERNMENT ROAD ALLOWANCE


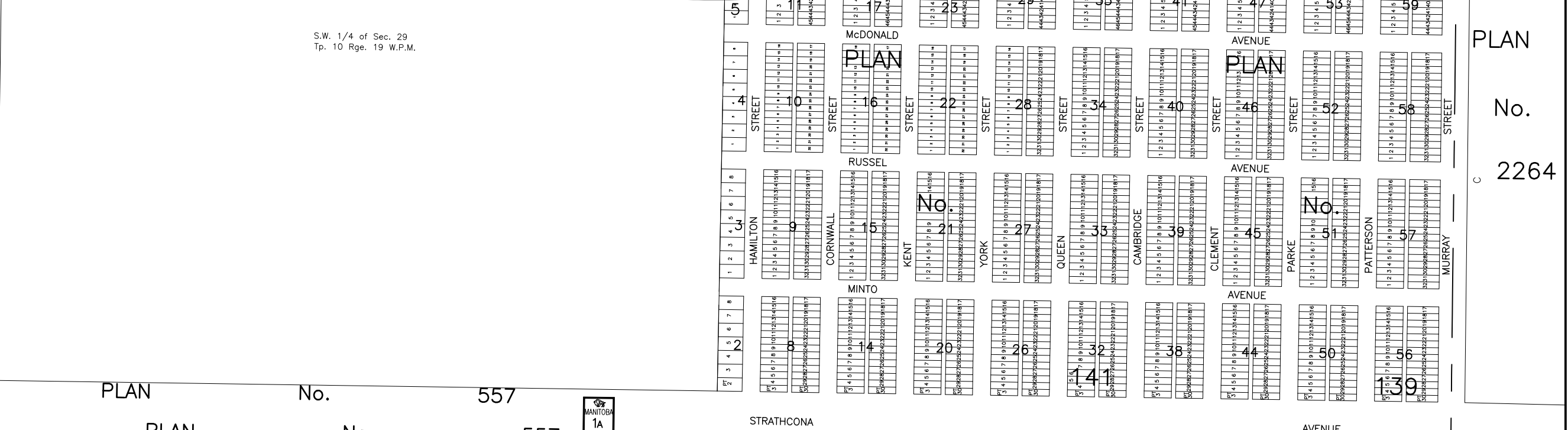
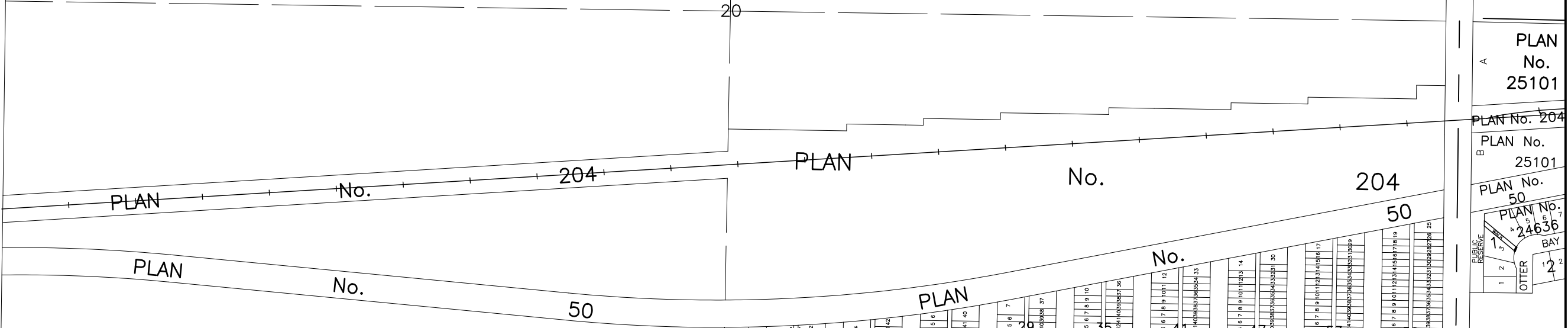
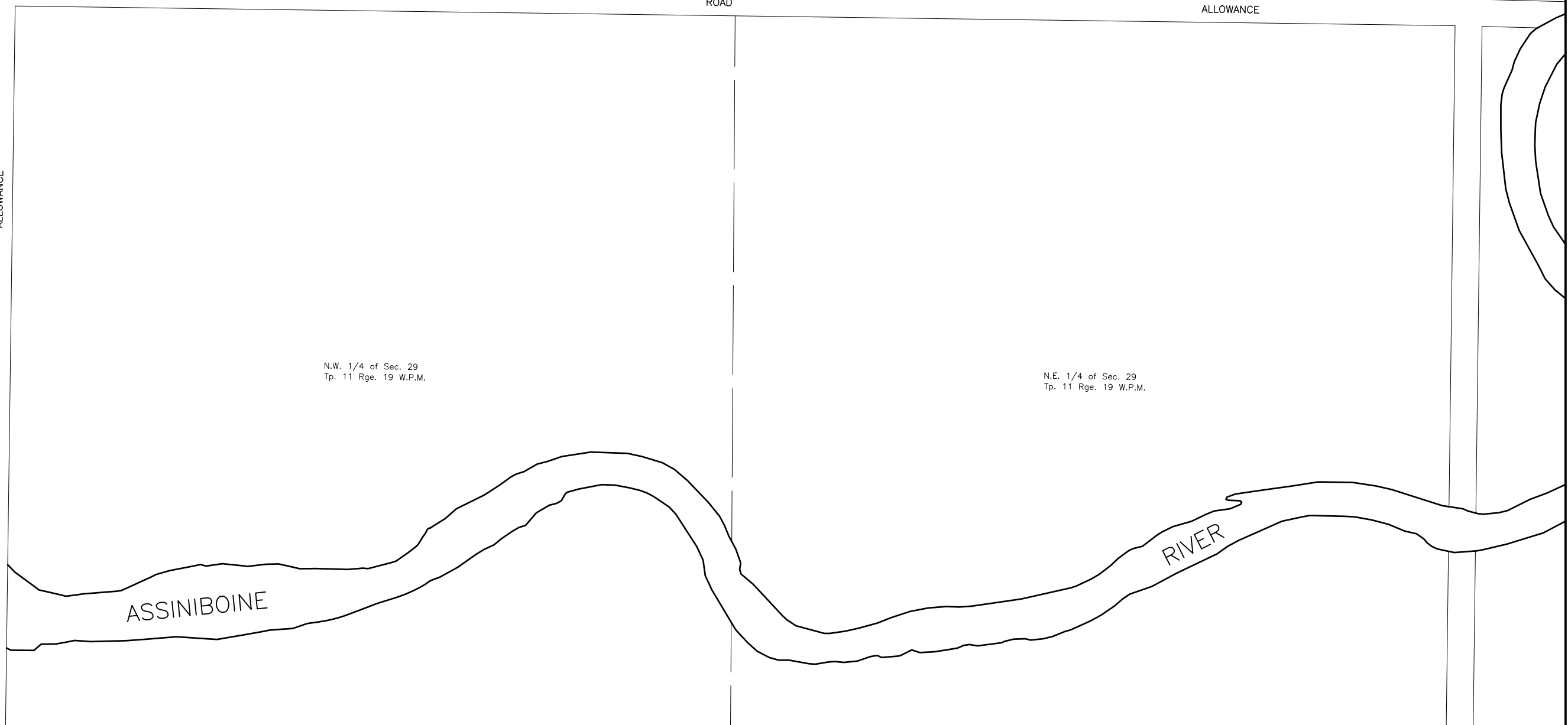
N.W. 1/4 of Sec. 29
Tp. 11 Rge. 19 W.P.M.

N.E. 1/4 of Sec. 29
Tp. 11 Rge. 19 W.P.M.

ALLOWANCE

ROAD

GOVERNMENT



PLAN No. 25101

PLAN No. 204

PLAN No. 25101

PLAN No. 50

PLAN No. 24636



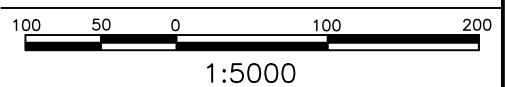
PLAN

No.

2264

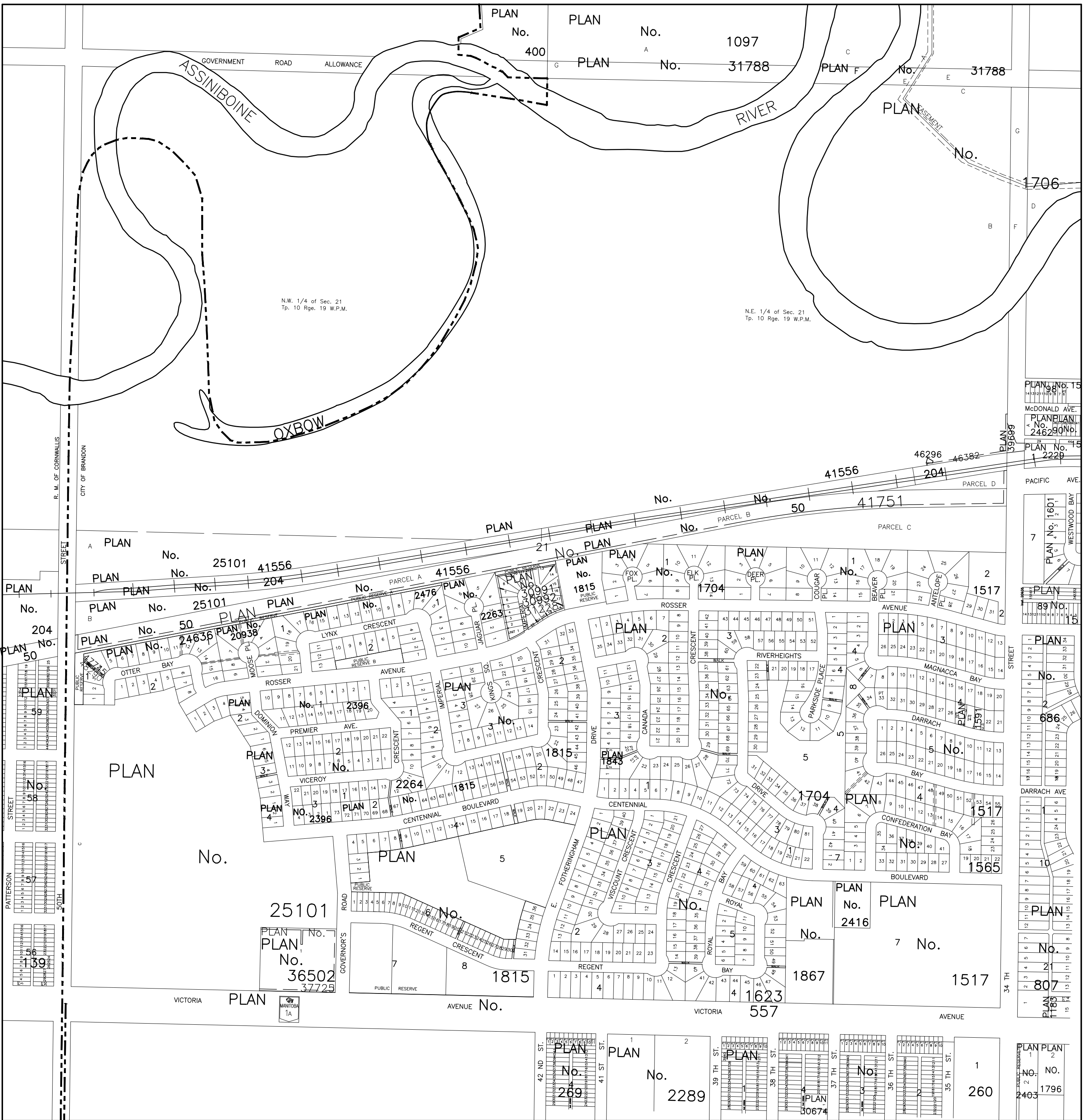
ALL INFORMATION ON THESE DRAWINGS TO BE FIELD VERIFIED BY YOURSELF BEFORE ANY DESIGN OR CONSTRUCTION WORK IS UNDERTAKEN

Sec. 20 Twp. 10 Rge. 19 W.



00	36A	36
00	36B	37
00	54A	54

CITY OF BRANDON

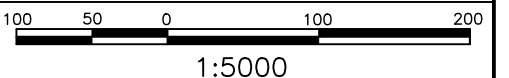


N.W. 1/4 of Sec. 21
Tp. 10 Rge. 19 W.P.M.

N.E. 1/4 of Sec. 21
Tp. 10 Rge. 19 W.P.M.

ALL INFORMATION ON THESE DRAWINGS TO BE FIELD VERIFIED BY YOURSELF BEFORE ANY DESIGN OR CONSTRUCTION WORK IS UNDERTAKEN.

Sec. 21 Twp. 10 Rge. 19 W.



1:5000

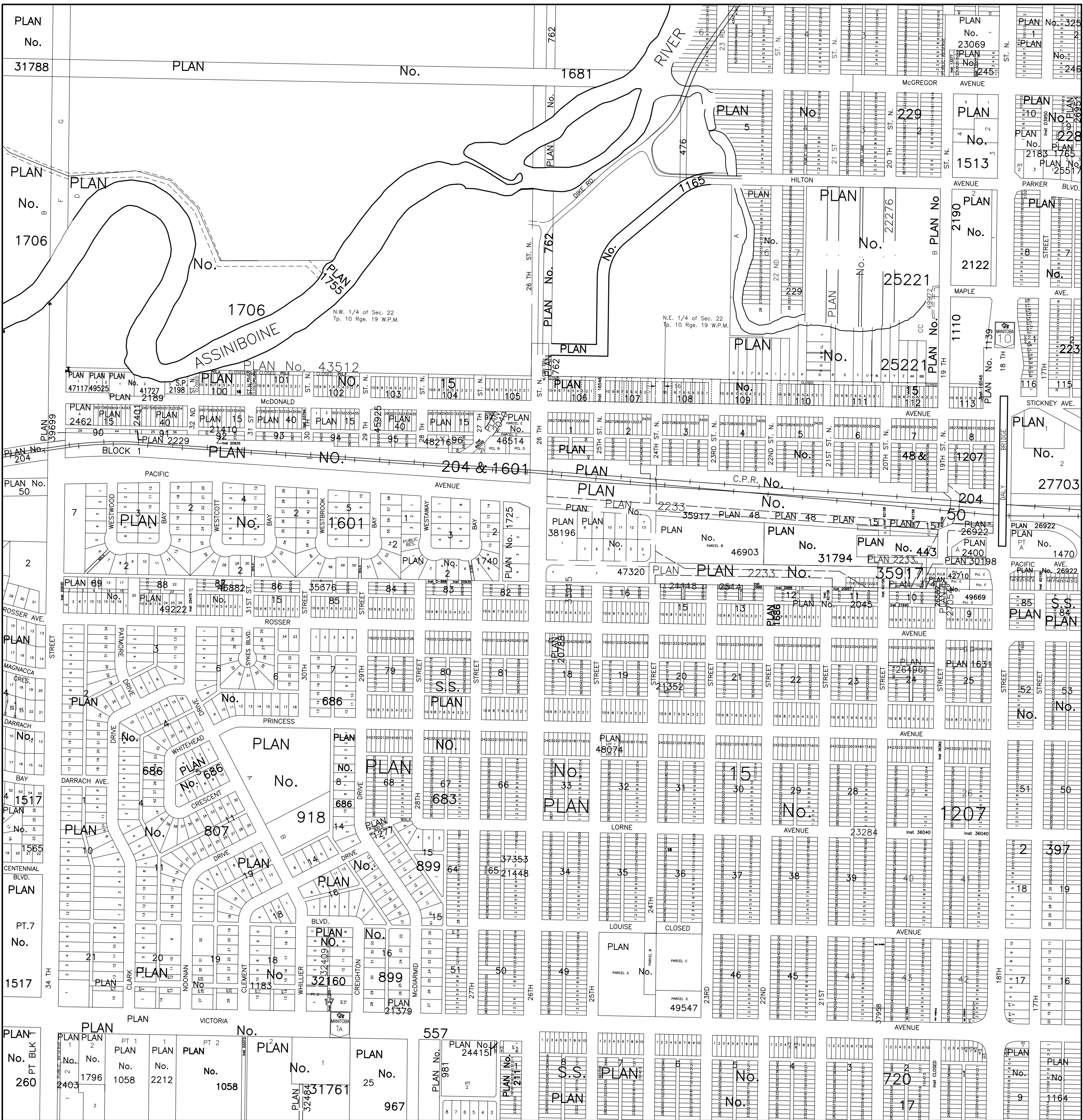


36A	36	35
36B	37	38
54A	54	53

CITY OF BRANDON

DWG. NO. - BDN37

DATE REVISED - JAN. / 2009

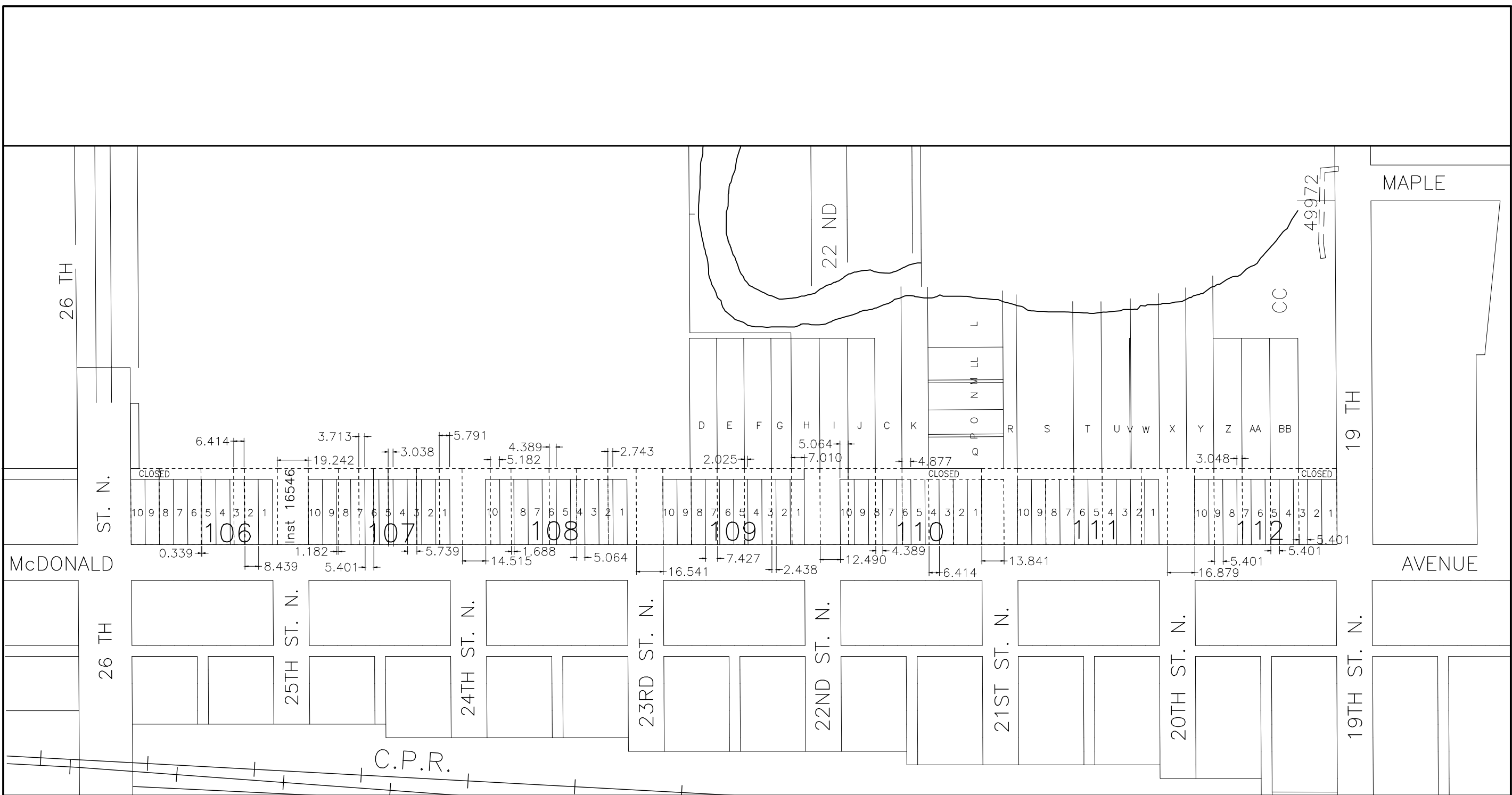


ALL INFORMATION ON THESE DRAWINGS TO BE FIELD VERIFIED BY YOURSELF BEFORE ANY DESIGN OR CONSTRUCTION WORK IS UNDERTAKEN.

Sec. 22 Twp. 10 Rge. 19 W.
 100 50 0 100 200
 1:5000

	36	35	34
	37	38	39
	54	53	52

CITY OF BRANDON



DETAIL DRAWING

Sec. 22 Twp. 10 Rge. 19 W.

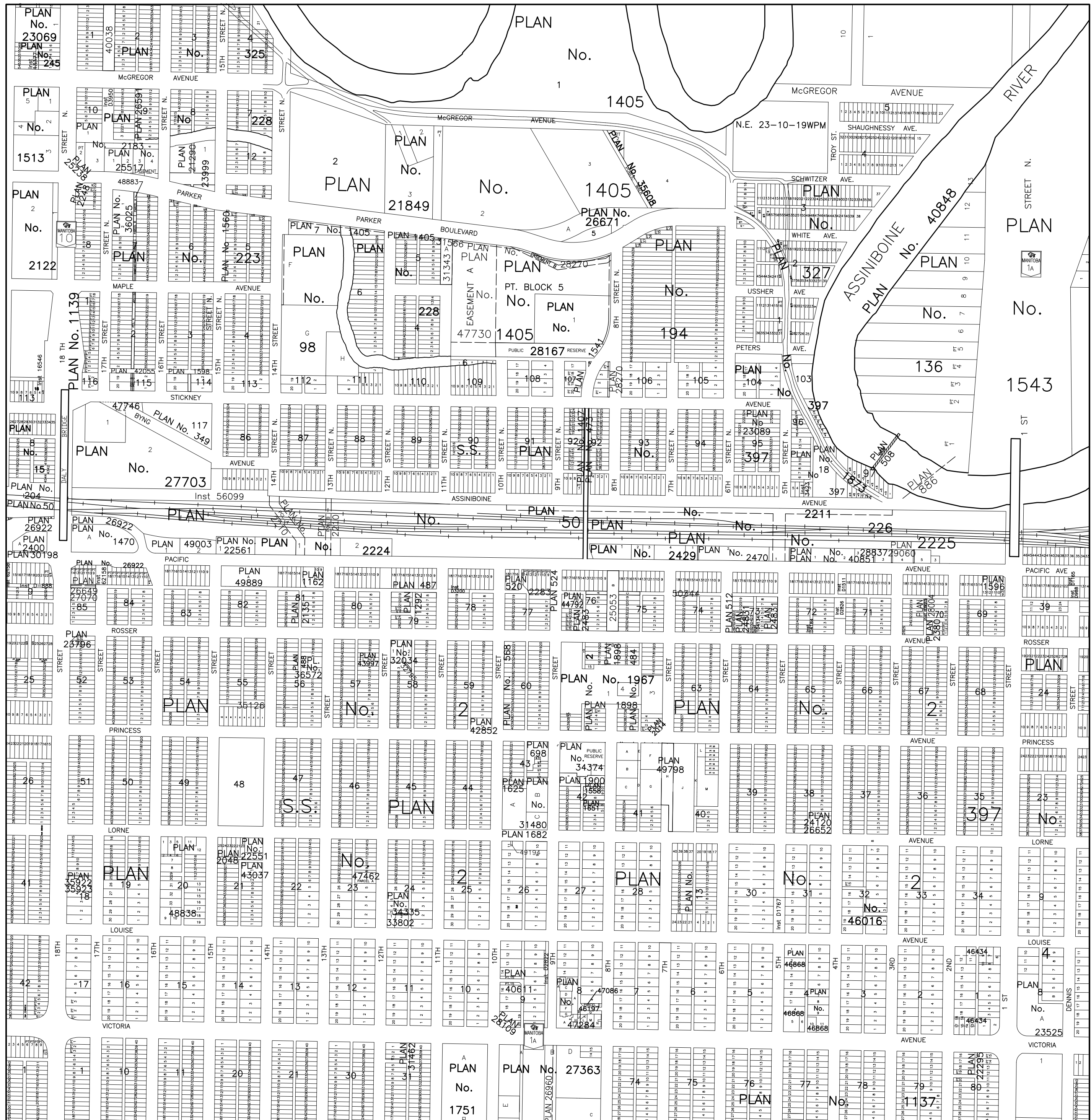


1:5000



36	35	34
37	38	39
54	53	52

CITY OF BRANDON



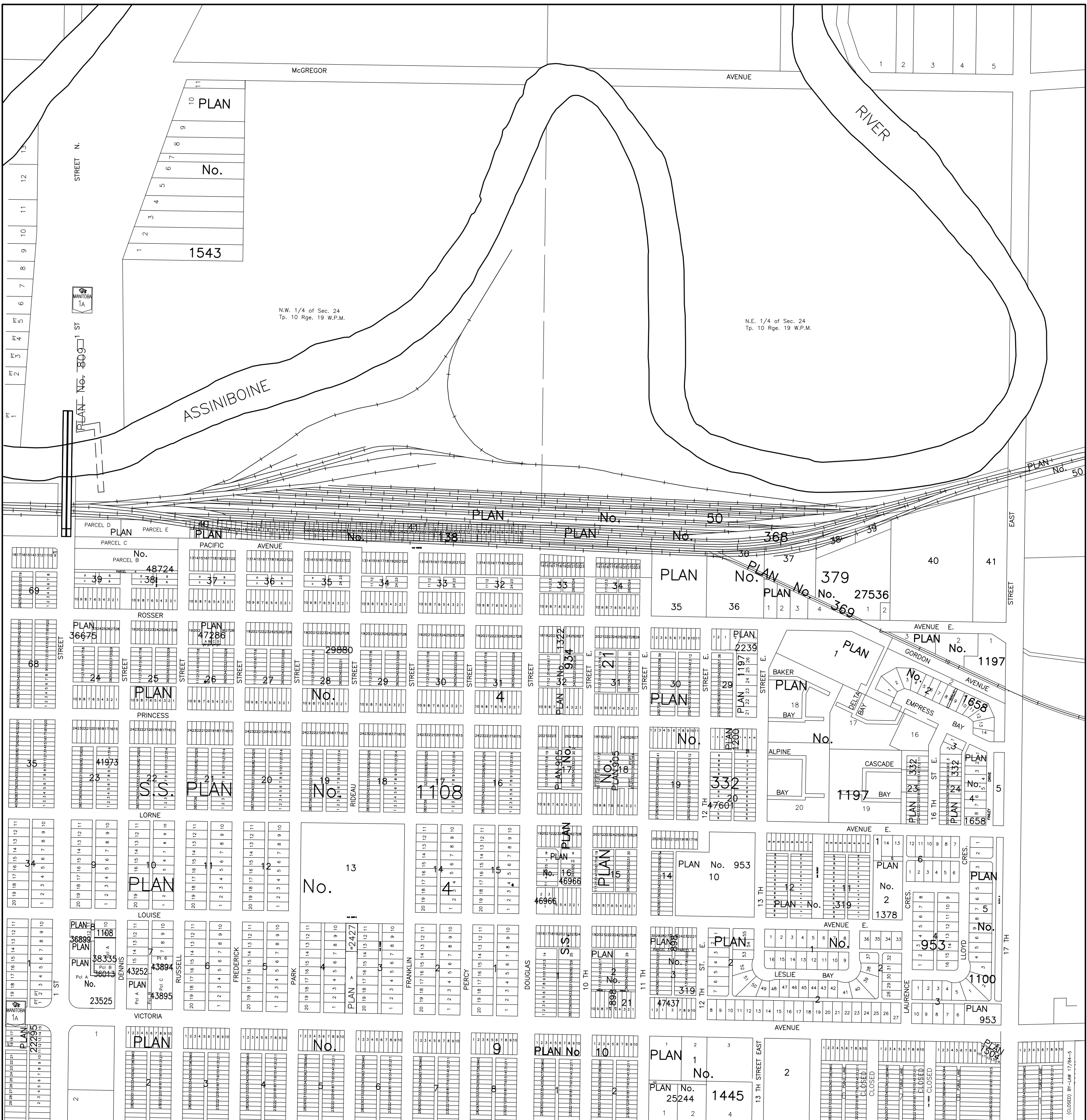
ALL INFORMATION ON THESE DRAWINGS TO BE FIELD VERIFIED BY YOURSELF BEFORE ANY DESIGN OR CONSTRUCTION WORK IS UNDERTAKEN.

Sec. 23 Twp. 10 Rge. 19 W.
 100 50 0 100 200
 1:5000

	35	34	32
	38	39	40
	53	52	51



CITY OF BRANDON



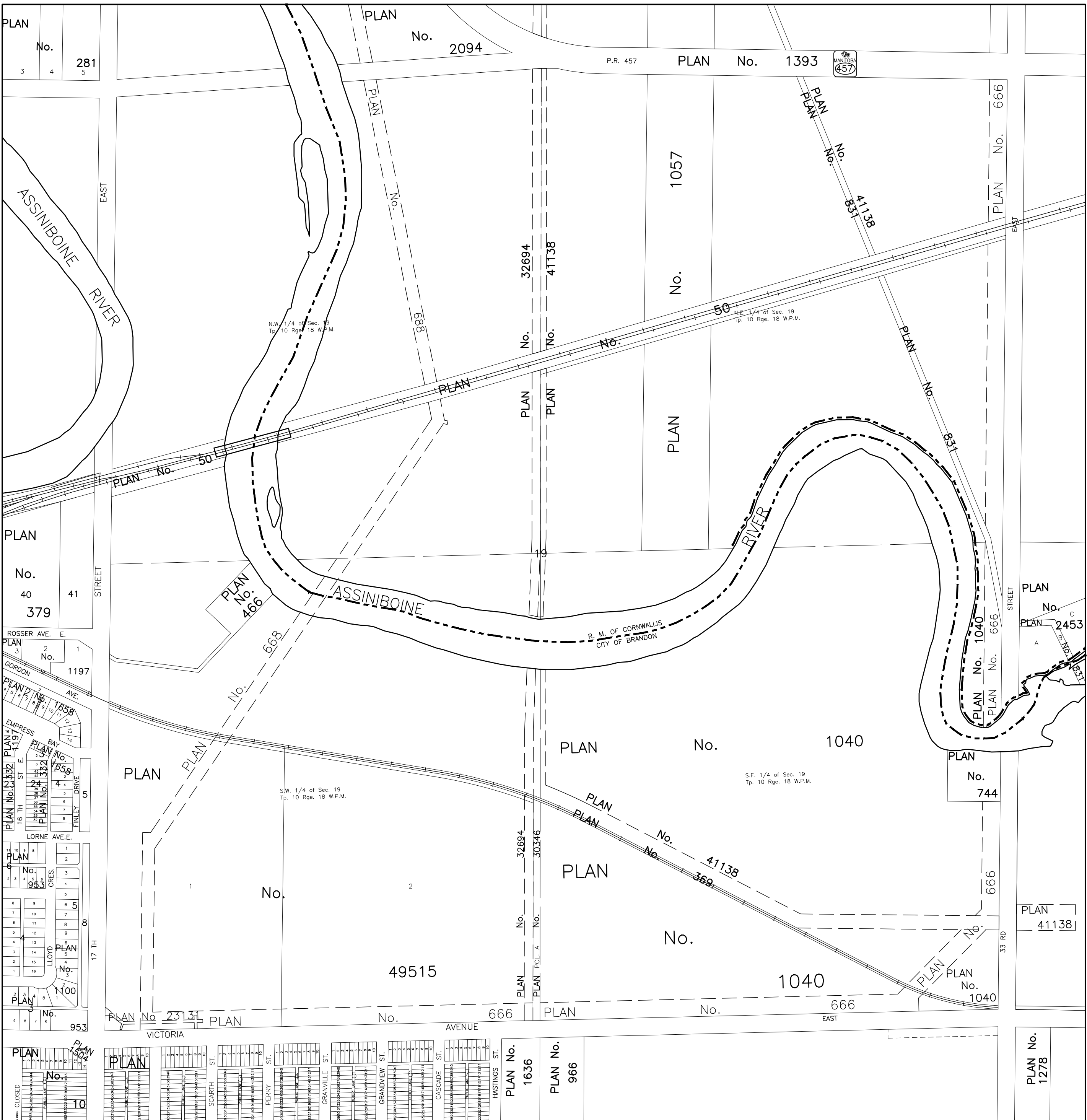
ALL INFORMATION ON THESE DRAWINGS TO BE FIELD VERIFIED BY YOURSELF BEFORE ANY DESIGN OR CONSTRUCTION WORK IS UNDERTAKEN.

Sec. 24 Twp. 10 Rge. 19 W.
 100 50 0 100 200
 1:5000

	34	33	32
	39	40	41
	52	51	50



CITY OF BRANDON



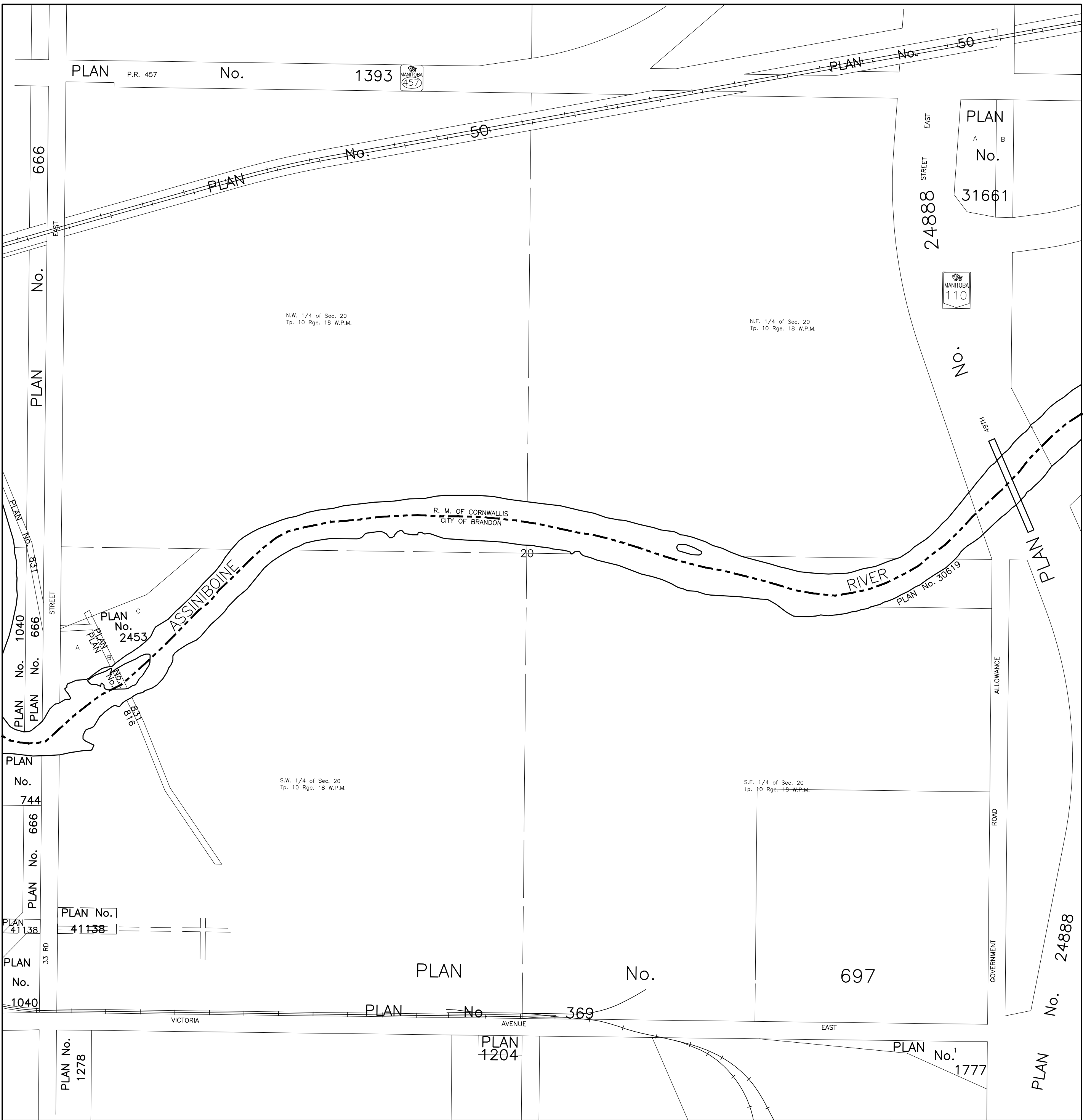
ALL INFORMATION ON THESE DRAWINGS TO BE FIELD VERIFIED BY YOURSELF BEFORE ANY DESIGN OR CONSTRUCTION WORK IS UNDERTAKEN.

Sec. 19 Twp. 10 Rge. 18 W.

1:5000

33	32	31
40	41	42
51	50	49

CITY OF BRANDON



ALL INFORMATION ON THESE DRAWINGS TO BE FIELD VERIFIED BY YOURSELF BEFORE ANY DESIGN OR CONSTRUCTION WORK IS UNDERTAKEN.

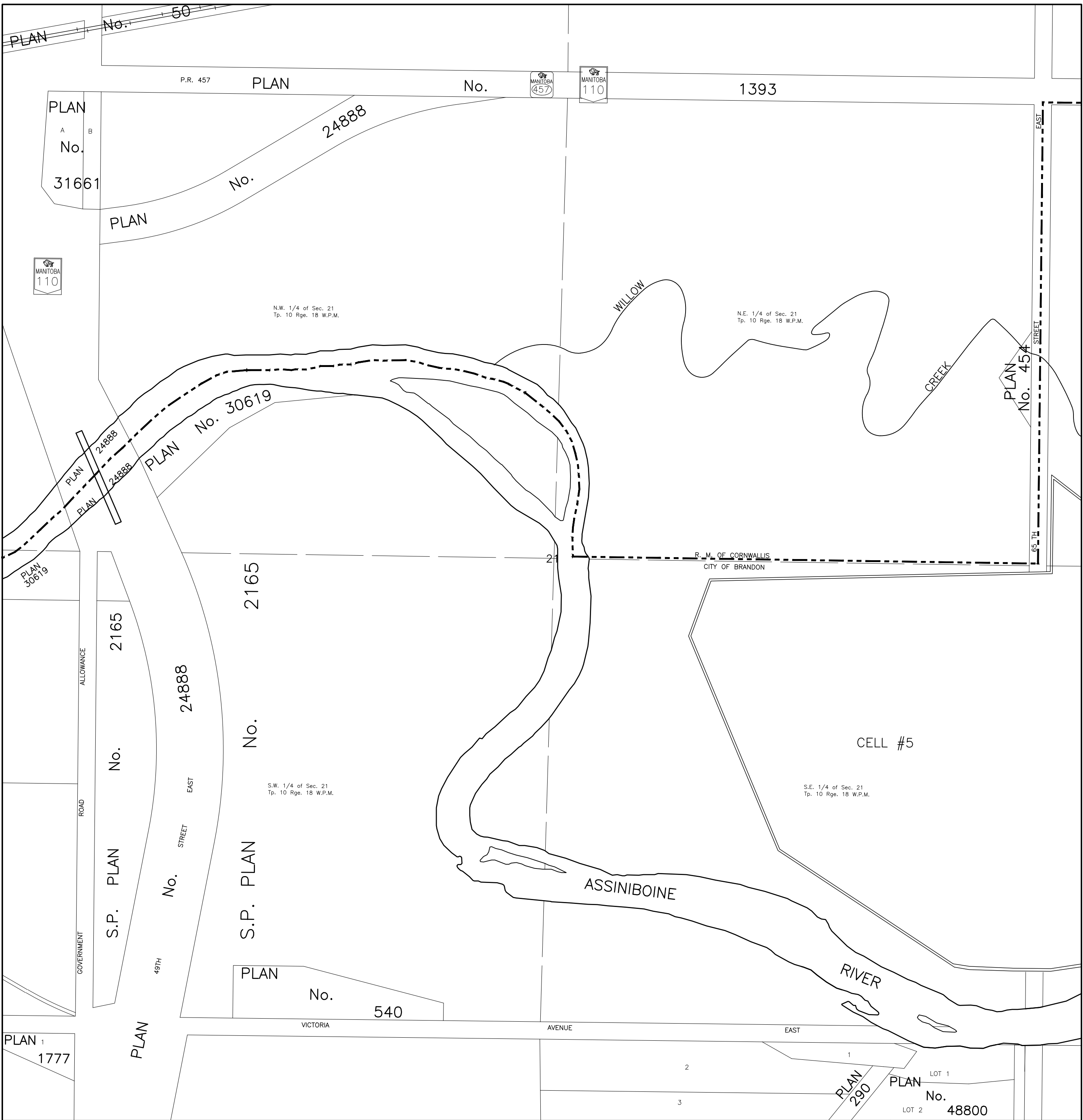
Sec. 20 Twp. 10 Rge. 18 W.

100 50 0 100 200

1:5000

32	31	30
41	42	43
50	49	48

CITY OF BRANDON



ALL INFORMATION ON THESE DRAWINGS TO BE FIELD VERIFIED BY YOURSELF BEFORE ANY DESIGN OR CONSTRUCTION WORK IS UNDERTAKEN.

Sec. 21 Twp. 10 Rge. 18 W.
 100 50 0 100 200
 1:5000

	31	30	29
	42	43	44
	49	48	47

DATE REVISED - OCT. / 2010

CITY OF BRANDON

DWG. NO. - BDN43

EAST

PLAN

No.

23949

PLAN H 23949

PLAN I

No.

23949

P.R. 457

P.T.H. 110

PLAN

MANITOBA
457

MANITOBA
110

No.

1393

CREEK

WILLOW

N.W. 1/4 of Sec. 22
Tp. 10 Rge. 18 W.P.M.

N.E. 1/4 of Sec. 22
Tp. 10 Rge. 18 W.P.M.

PLAN
454

STREET

ALLOWANCE

CITY OF BRANDON

R. M. OF CORNWALLIS

ROAD

GOVERNMENT

22

CELL #4

CELL #3

CELL #5

S.W. 1/4 of Sec. 22
Tp. 10 Rge. 18 W.P.M.

S.E. 1/4 of Sec. 22
Tp. 10 Rge. 18 W.P.M.

CELL 3C

CELL 3B

CELL 3A

CELL 2

CELL 1

ASSINIBOINE

RIVER

VICTORIA

AVENUE

EAST

65 TH

ALL INFORMATION ON THESE DRAWINGS TO
BE FIELD VERIFIED BY YOURSELF BEFORE
ANY DESIGN OR CONSTRUCTION WORK IS
UNDERTAKEN.

Sec. 22 Twp. 10 Rge. 18 W.

100 50 0 100 200

1:5000



30	29	28
43	44	45
48	47	46

CITY OF BRANDON

DWG. NO. - BDN44

DATE REVISED - JAN. / 2009

PLAN
No.
23949

PLAN
1641

SMITHFIELD



ROAD

N.W. 1/4 of Sec. 23
Tp. 10 Rge. 18 W.P.M.

N.E. 1/4 of Sec. 23
Tp. 10 Rge. 18 W.P.M.

ALLOWANCE

23

S.W. 1/4 of Sec. 23
Tp. 10 Rge. 18 W.P.M.

S.E. 1/4 of Sec. 23
Tp. 10 Rge. 18 W.P.M.

ROAD

GOVERNMENT

PLAN
No.
1515

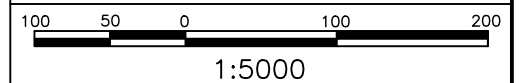
VICTORIA

AVENUE

EAST

ALL INFORMATION ON THESE DRAWINGS TO
BE FIELD VERIFIED BY YOURSELF BEFORE
ANY DESIGN OR CONSTRUCTION WORK IS
UNDERTAKEN

Sec. 23 Twp. 10 Rge. 18 W.

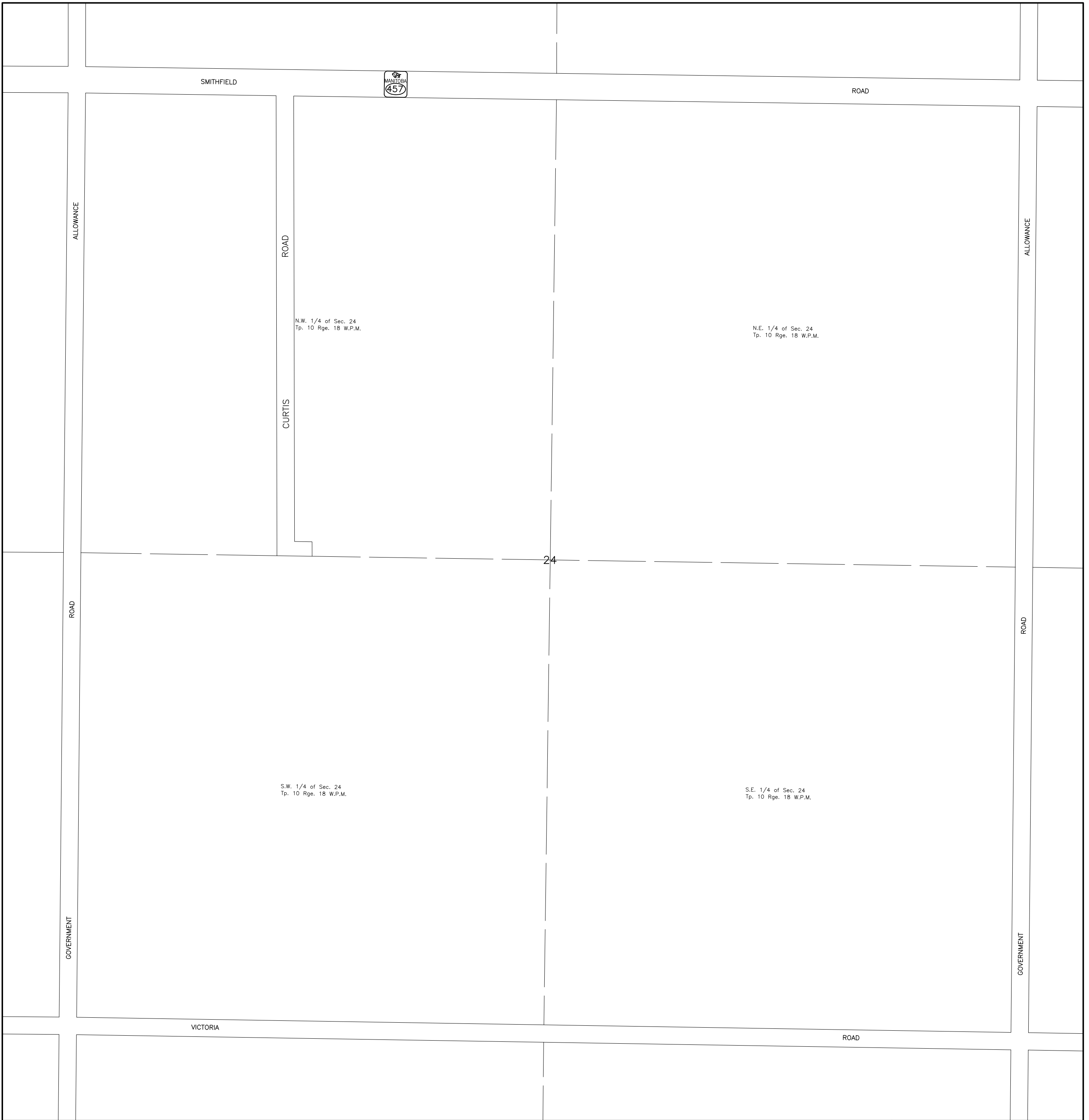


29	28	27B
44	45	45A
47	46	45B

CITY OF BRANDON

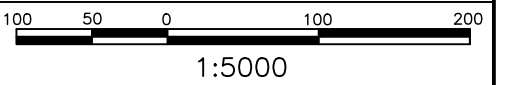
PLAN NO. - BDN45

DATE REVISED - SEPTEMBER/2004



ALL INFORMATION ON THESE DRAWINGS TO BE FIELD VERIFIED BY YOURSELF BEFORE ANY DESIGN OR CONSTRUCTION WORK IS UNDERTAKEN

Sec. 24 Twp. 10 Rge. 18 W.



28	27B	00
45	45A	00
46	45B	00

CITY OF BRANDON

GOVERNMENT

ROAD

ALLOWANCE

ALLOWANCE

ALLOWANCE

N.W. 1/4 of Sec. 13
Tp. 10 Rge. 18 W.P.M.

N.E. 1/4 of Sec. 13
Tp. 10 Rge. 18 W.P.M.

ROAD

13

ROAD

S.W. 1/4 of Sec. 13
Tp. 10 Rge. 18 W.P.M.

S.E. 1/4 of Sec. 13
Tp. 10 Rge. 18 W.P.M.

GOVERNMENT

GOVERNMENT

GOVERNMENT

ROAD

ALLOWANCE

ALL INFORMATION ON THESE DRAWINGS TO
BE FIELD VERIFIED BY YOURSELF BEFORE
ANY DESIGN OR CONSTRUCTION WORK IS
UNDERTAKEN

Sec. 13 Twp. 10 Rge. 18 W.

100 50 0 100 200

1:5000



45 45A 00

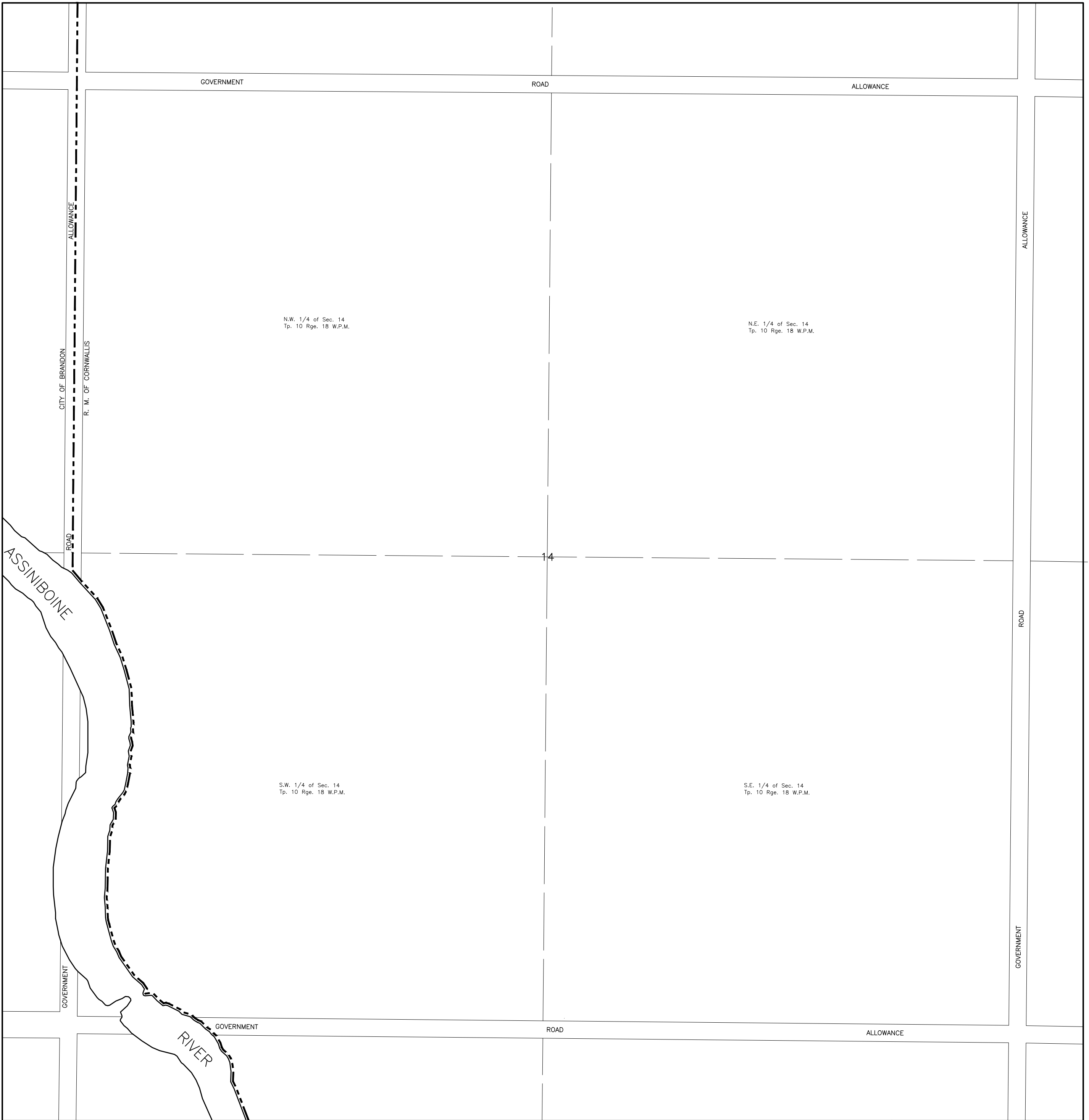
46 **45B** 00

63 63A 00

CITY OF BRANDON

PLAN NO. - BDN45B

DATE REVISED - SEPTEMBER/2004



N.W. 1/4 of Sec. 14
Tp. 10 Rge. 18 W.P.M.

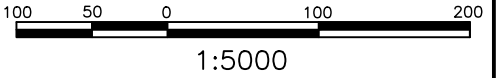
N.E. 1/4 of Sec. 14
Tp. 10 Rge. 18 W.P.M.

S.W. 1/4 of Sec. 14
Tp. 10 Rge. 18 W.P.M.

S.E. 1/4 of Sec. 14
Tp. 10 Rge. 18 W.P.M.

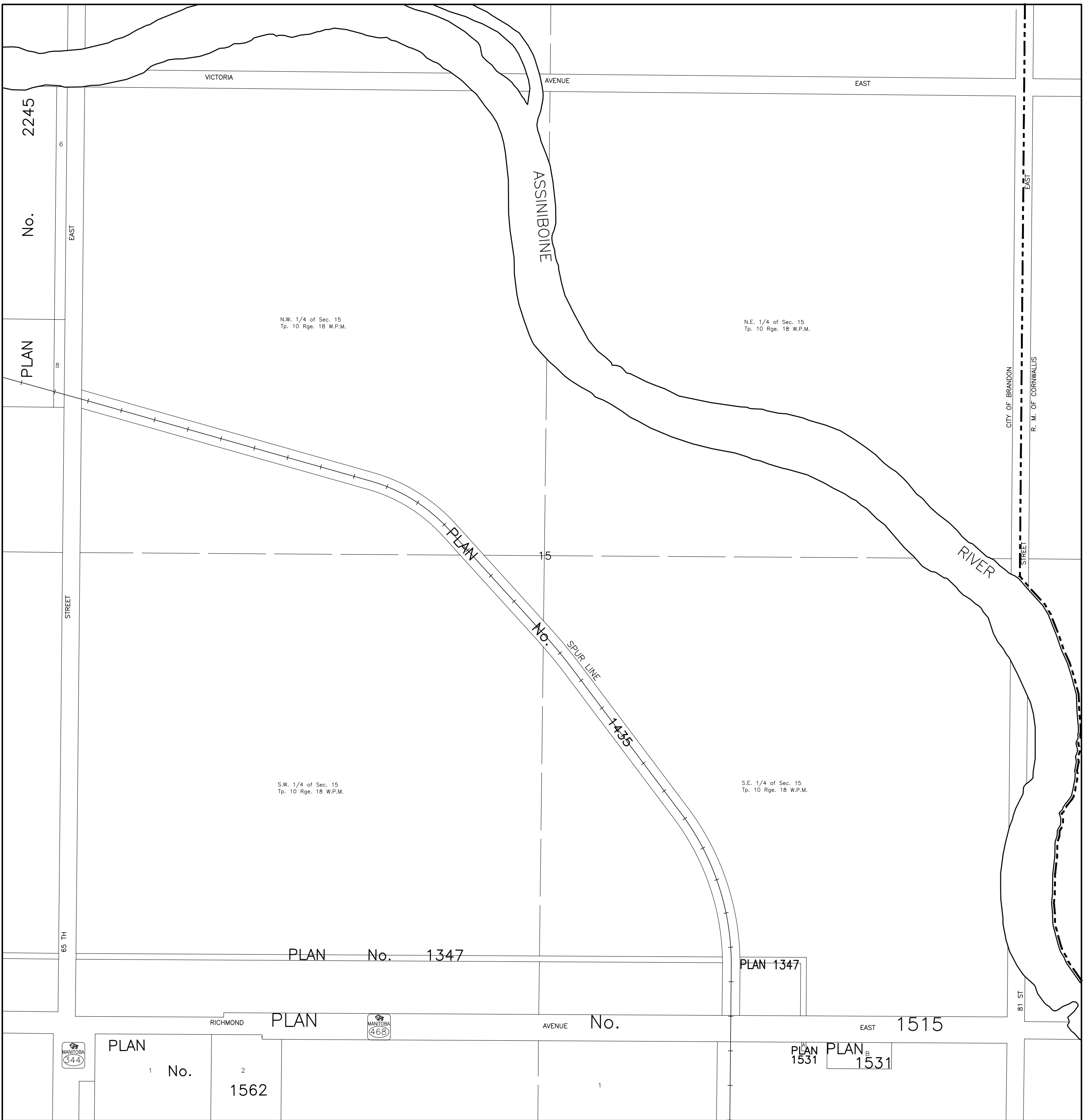
ALL INFORMATION ON THESE DRAWINGS TO
BE FIELD VERIFIED BY YOURSELF BEFORE
ANY DESIGN OR CONSTRUCTION WORK IS
UNDERTAKEN

Sec. 14 Twp. 10 Rge. 18 W.



44	45	45A
47	46	45B
62	63	63A

CITY OF BRANDON

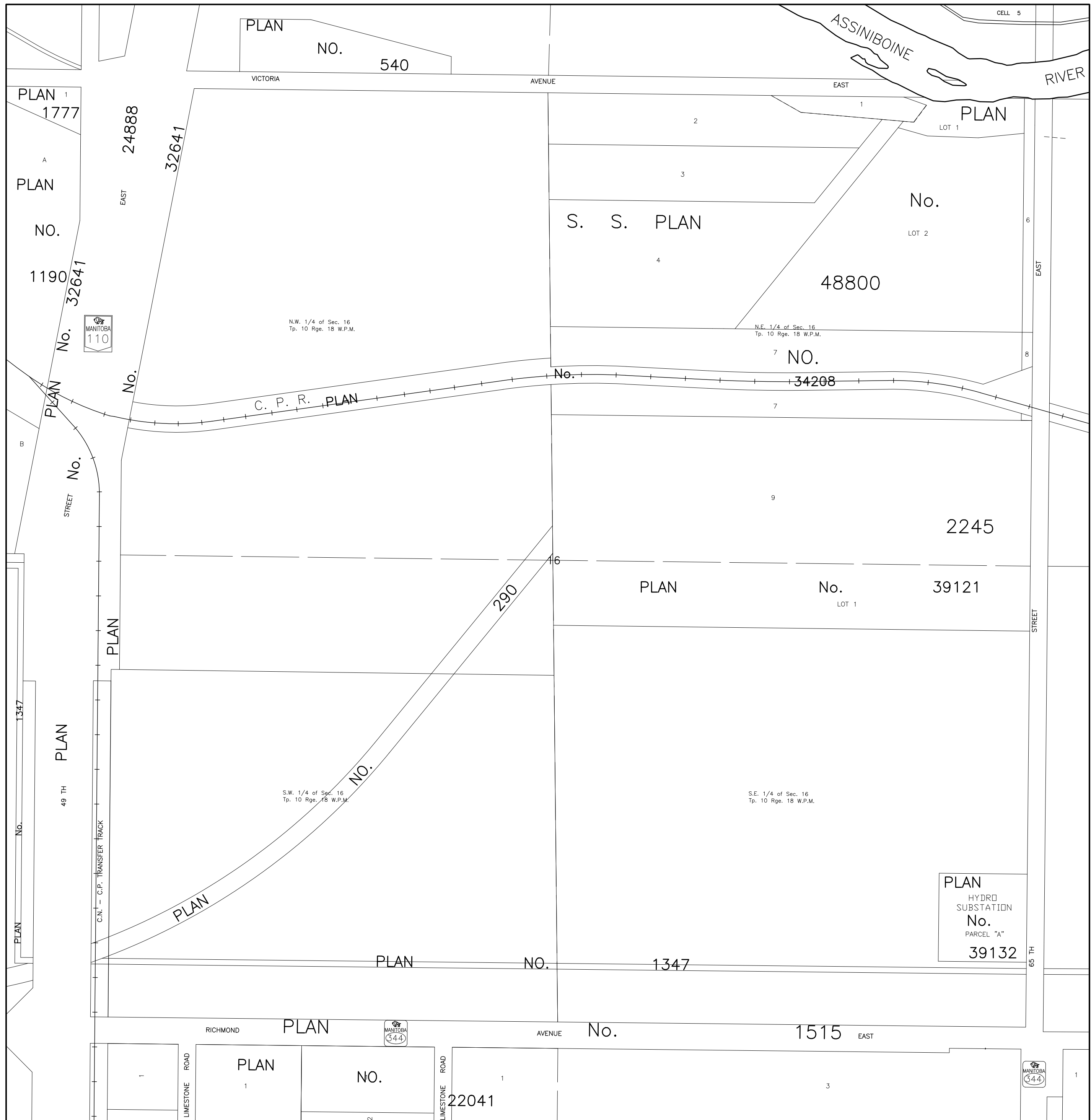


ALL INFORMATION ON THESE DRAWINGS TO BE FIELD VERIFIED BY YOURSELF BEFORE ANY DESIGN OR CONSTRUCTION WORK IS UNDERTAKEN.

Sec. 15 Twp. 10 Rge. 18 W.
 100 50 0 100 200
 1:5000

	43	44	45
	48	47	46
	61	62	63

CITY OF BRANDON



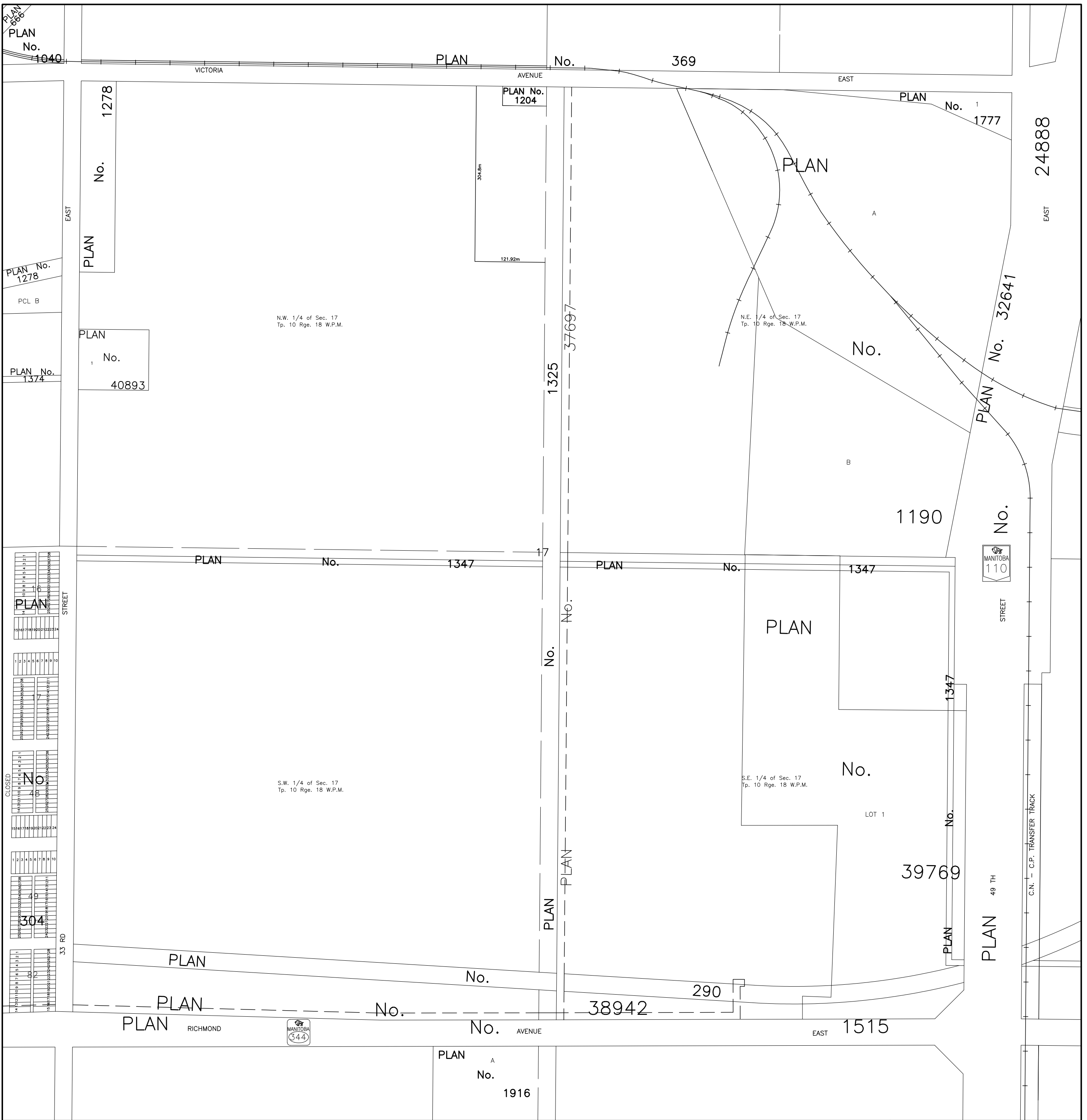
Sec. 16 Twp. 10 Rge. 18 W.

100 50 0 100 200

1:5000

42	43	44
49	48	47
60	61	62

CITY OF BRANDON



ALL INFORMATION ON THESE DRAWINGS TO BE FIELD VERIFIED BY YOURSELF BEFORE ANY DESIGN OR CONSTRUCTION WORK IS UNDERTAKEN.

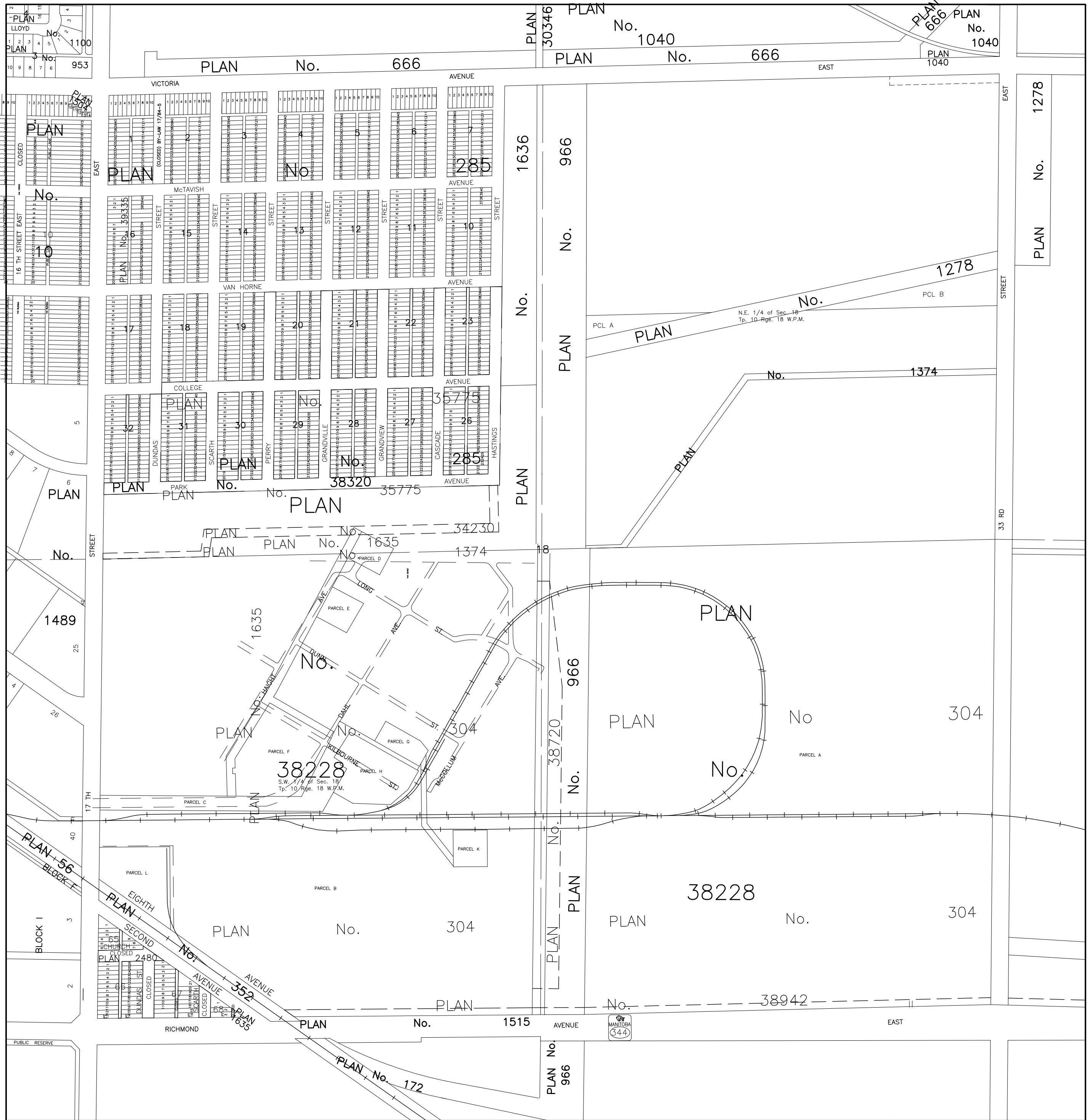
Sec. 17 Twp. 10 Rge. 18 W.

100 50 0 100 200

1:5000

41	42	43
50	49	48
59	60	61

CITY OF BRANDON



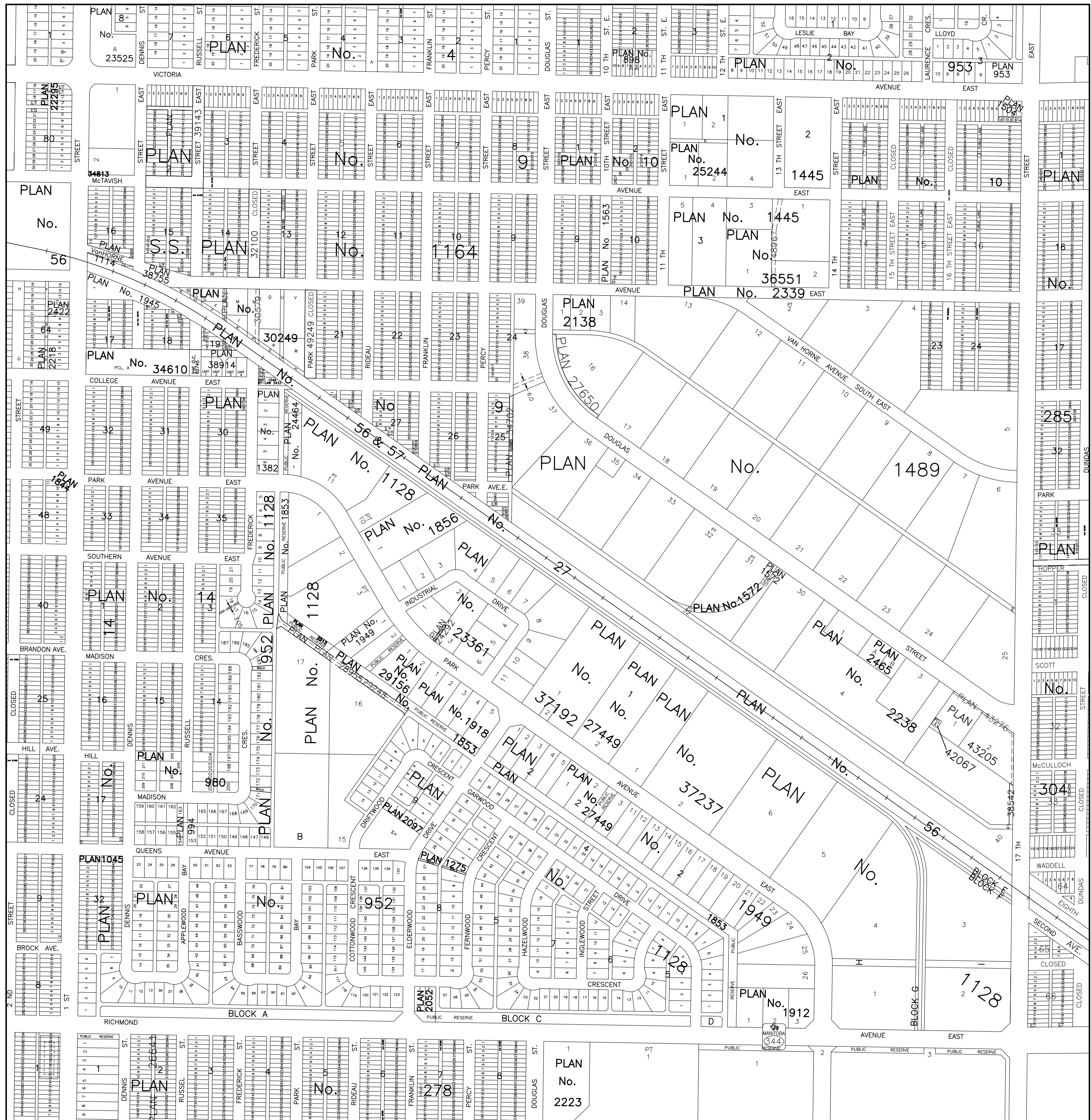
ALL INFORMATION ON THESE DRAWINGS TO BE FIELD VERIFIED BY YOURSELF BEFORE ANY DESIGN OR CONSTRUCTION WORK IS UNDERTAKEN.

Sec. 18 Twp. 10 Rge. 18 W.

1:5000

40	41	42
51	50	49
58	59	60

CITY OF BRANDON

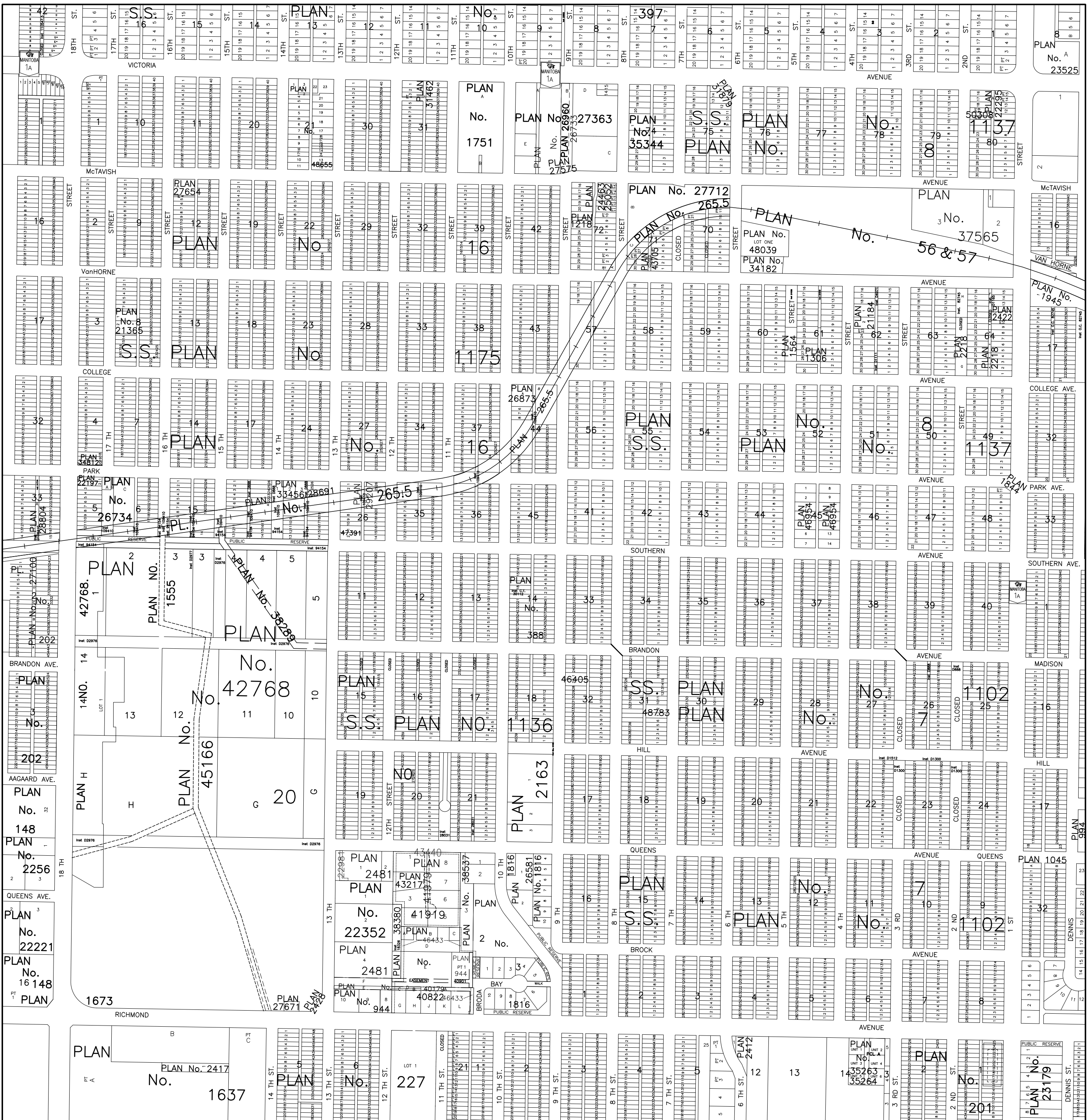


ALL INFORMATION ON THESE DRAWINGS TO BE FIELD VERIFIED BY YOURSELF BEFORE ANY DESIGN OR CONSTRUCTION WORK IS UNDERTAKEN.

Sec. 13 Twp. 10 Rge. 19 W.
 100 50 0 100 200
 1:5000

	39	40	41
	52	51	50
	57	58	59

CITY OF BRANDON



ALL INFORMATION ON THESE DRAWINGS TO BE FIELD VERIFIED BY YOURSELF BEFORE ANY DESIGN OR CONSTRUCTION WORK IS UNDERTAKEN.

Sec. 14 Twp. 10 Rge. 19 W.

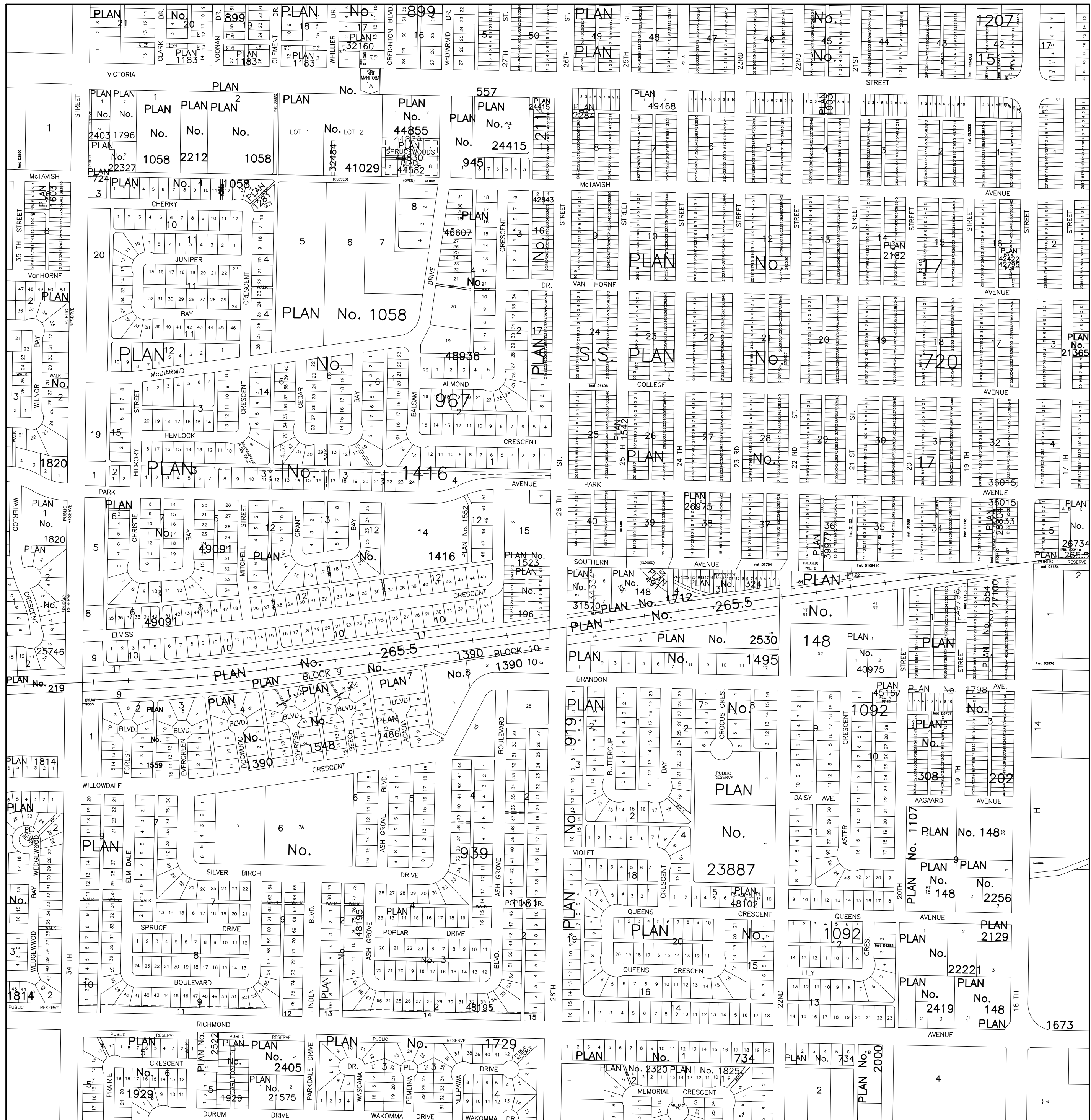
100 50 0 100 200

1:5000

38	39	40
53	52	51
56	57	58

PLAN No. 23525

CITY OF BRANDON



ALL INFORMATION ON THESE DRAWINGS TO BE FIELD VERIFIED BY YOURSELF BEFORE ANY DESIGN OR CONSTRUCTION WORK IS UNDERTAKEN.

Sec. 15 Twp. 10 Rge. 19 W.
 100 50 0 100 200
 1:5000



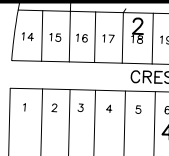
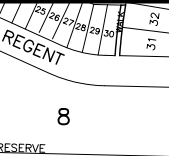
37	38	39
54	53	52
55	56	57

56
57
58
59
60
61
62
63
64
65
66
67
68
69
70
71
72
73
74
75
76
77
78
79
80
81
82
83
84
85
86
87
88
89
90
91
92
93
94
95
96
97
98
99
100

VICTORIA


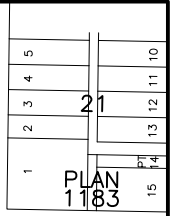
GOVERNOR'S RD.

7



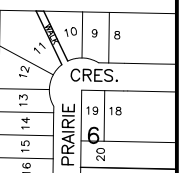
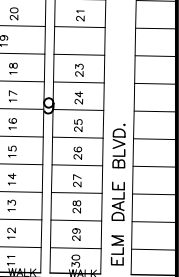
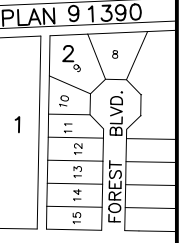
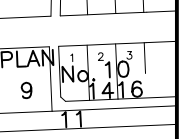
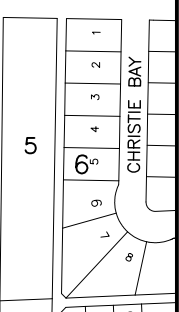
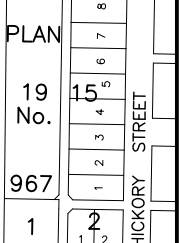
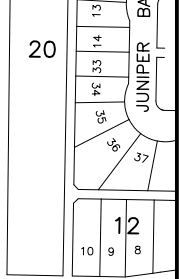
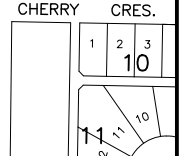
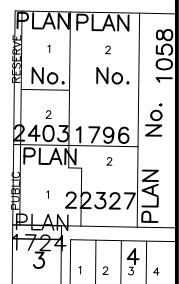
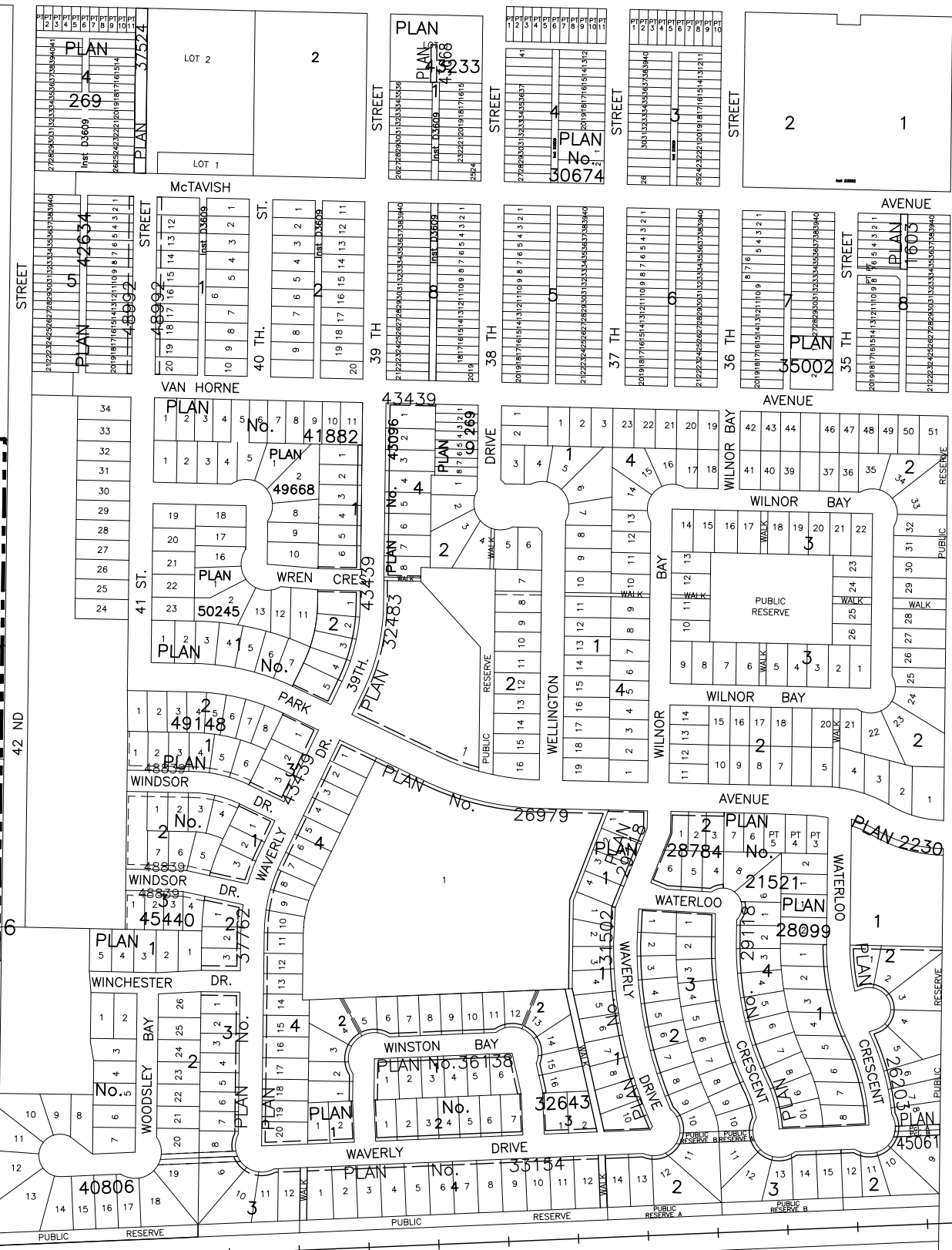
PLAN No. 1867

AVENUE



N.W. 1/4 of Sec. 16
Tp. 10 Rge. 19 W.P.M.

CITY OF BRANDON
R. M. OF CORNWALLIS

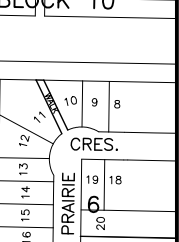
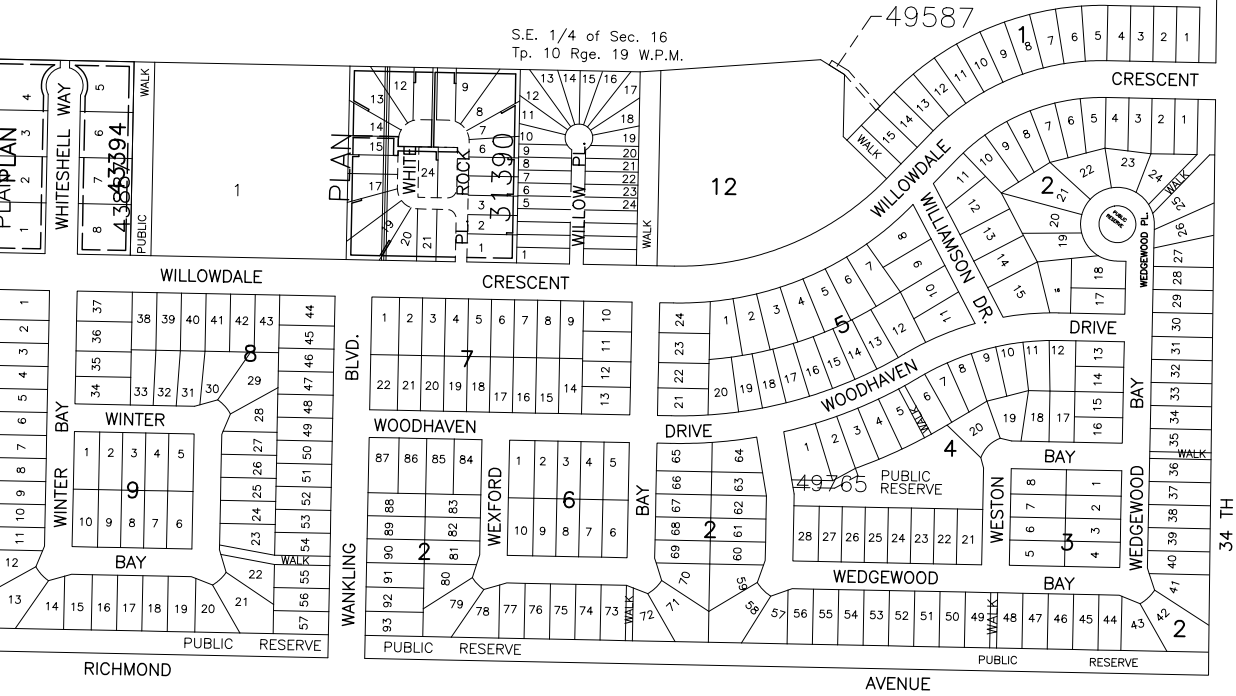


PLAN No. 219

S.W. 1/4 of Sec. 16
Tp. 10 Rge. 19 W.P.M.

S.E. 1/4 of Sec. 16
Tp. 10 Rge. 19 W.P.M.

50 TH



ALL INFORMATION ON THESE DRAWINGS TO BE FIELD VERIFIED BY YOURSELF BEFORE ANY DESIGN OR CONSTRUCTION WORK IS UNDERTAKEN.

Sec. 16 Twp. 10 Rge. 19 W.

1:5000



36B	37	38
54A	54	53
54B	55	56

CITY OF BRANDON

DWG. NO. - BDN54

DATE REVISED - OCT. / 2010

HAMILTON	PLAN No. 8	CORNWALL	PLAN No. 4	KENT	PLAN No. 20	YORK	PLAN No. 26	QUEEN	PLAN No. 32	CAMBRIDGE	PLAN No. 38	CLEMENT	PLAN No. 44	PARKE	PLAN No. 50	PATTERSON	PLAN No. 56	39
----------	------------	----------	------------	------	-------------	------	-------------	-------	-------------	-----------	-------------	---------	-------------	-------	-------------	-----------	-------------	----

STRATHCONA

PLAN No. 557 AVENUE

PLAN No. 993

N.W. 1/4 of Sec. 17
Tp. 10 Rge. 19 W.P.M.

N.E. 1/4 of Sec. 17
Tp. 10 Rge. 19 W.P.M.

ALLOWANCE

ROAD

STREET

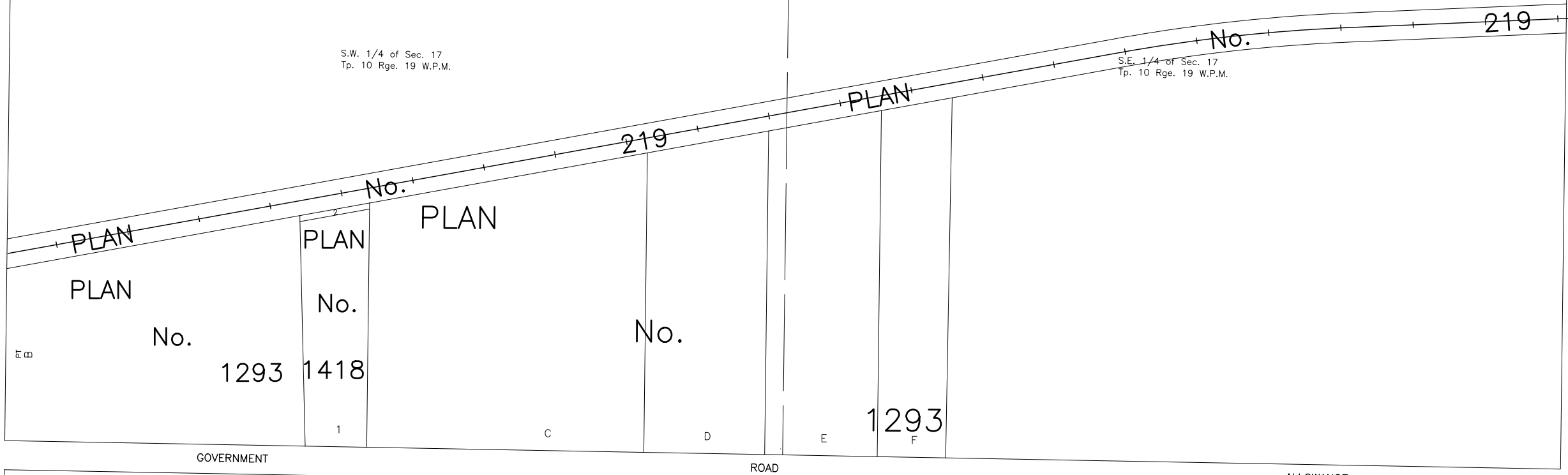
SOUTHERN	PLAN No. 8
	337

HARRISON

S.W. 1/4 of Sec. 17
Tp. 10 Rge. 19 W.P.M.

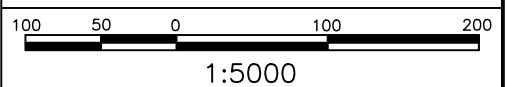
S.E. 1/4 of Sec. 17
Tp. 10 Rge. 19 W.P.M.

GOVERNMENT



ALL INFORMATION ON THESE DRAWINGS TO BE FIELD VERIFIED BY YOURSELF BEFORE ANY DESIGN OR CONSTRUCTION WORK IS UNDERTAKEN

Sec. 17 Twp. 10 Rge. 19 W.



00	36B	37
00	54A	54
00	54B	55

CITY OF BRANDON

PLAN

No.

1293

PLAN

No.

1418

PLAN

C

No.

D

E

F

1293

RICHMOND

AVENUE

ALLOWANCE

N.W. 1/4 of Sec. 8
Tp. 10 Rge. 19 W.P.M.

N.E. 1/4 of Sec. 8
Tp. 10 Rge. 19 W.P.M.

ROAD

S.W. 1/4 of Sec. 8
Tp. 10 Rge. 19 W.P.M.

S.E. 1/4 of Sec. 8
Tp. 10 Rge. 19 W.P.M.

GOVERNMENT

PATRICIA

AVENUE

STREET

GRAHAM DR.

50 TH

ALL INFORMATION ON THESE DRAWINGS TO
BE FIELD VERIFIED BY YOURSELF BEFORE
ANY DESIGN OR CONSTRUCTION WORK IS
UNDERTAKEN

Sec. 8 Twp. 10 Rge. 19 W.

100 50 0 100 200

1:5000



00	54A	54
00	54B	55
00	72A	72

CITY OF BRANDON

PLAN NO. - BDN54B

DATE REVISED - SEPTEMBER/2004

ALLOWANCE

ROAD

GOVERNMENT

PLAN 1
No. 1581

PLAN A
No. 1488

N.W. 1/4 of Sec. 9
Tp. 10 Rge. 19 W.P.M.

N.E. 1/4 of Sec. 9
Tp. 10 Rge. 19 W.P.M.

GRAHAM DRIVE

1 PLAN 2 3

S.W. 1/4 of Sec. 9
Tp. 10 Rge. 19 W.P.M.

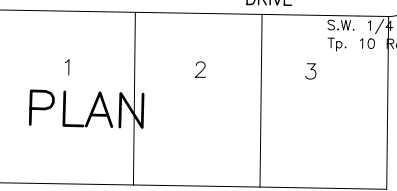
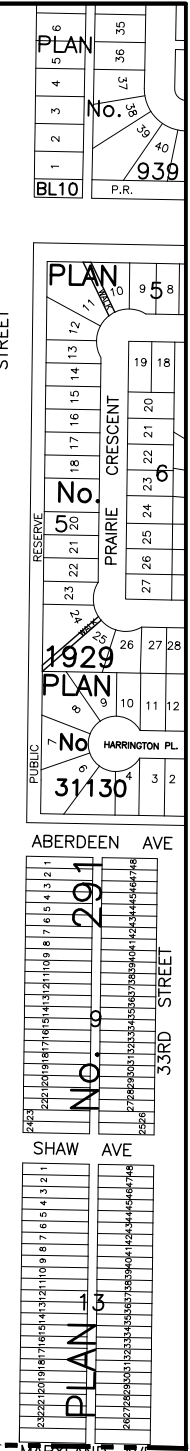
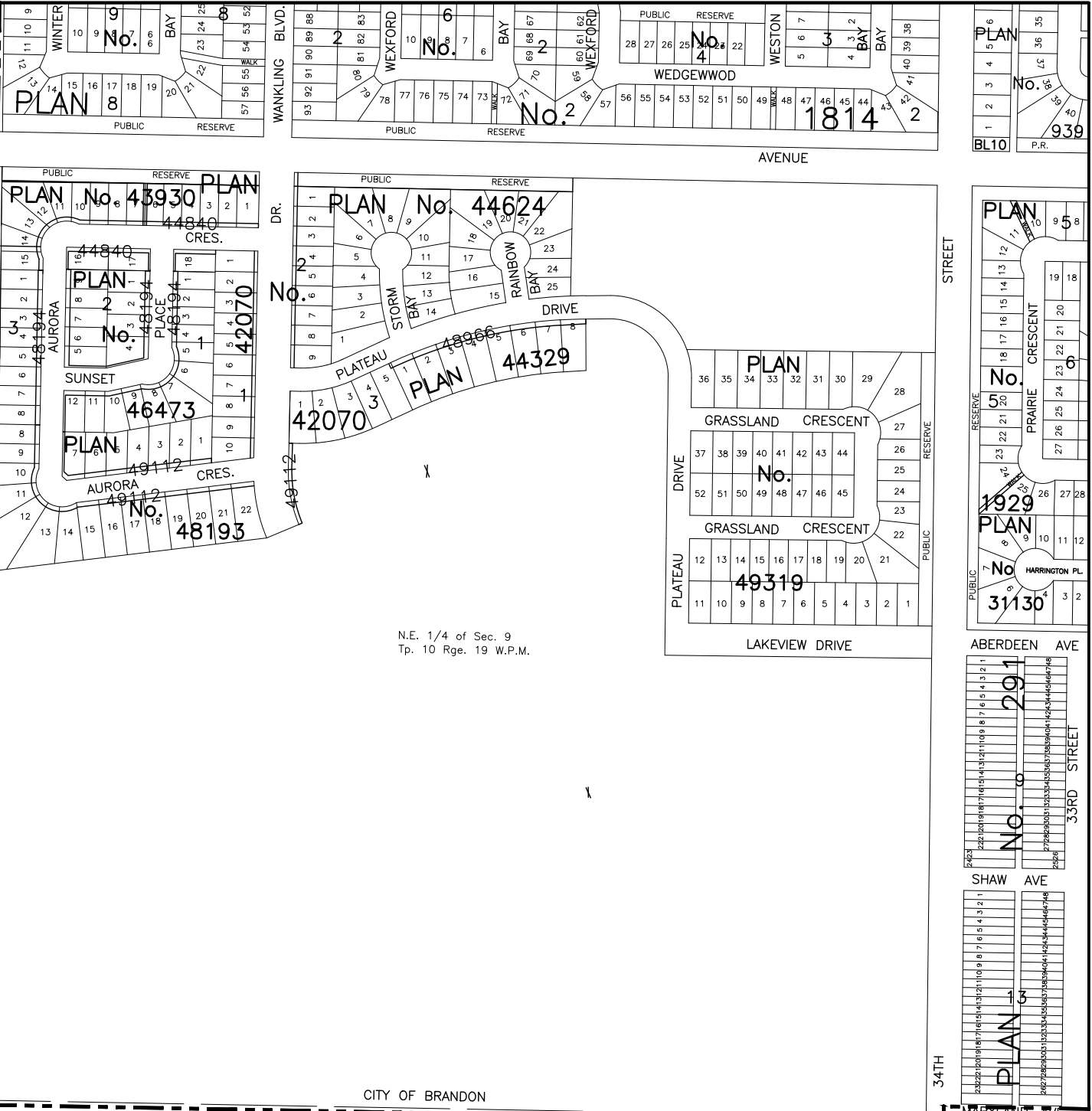
No. 31140

PATRICIA

AVENUE

CITY OF BRANDON
R. M. OF CORNWALLIS

S.E. 1/4 of Sec. 9
Tp. 10 Rge. 19 W.P.M.



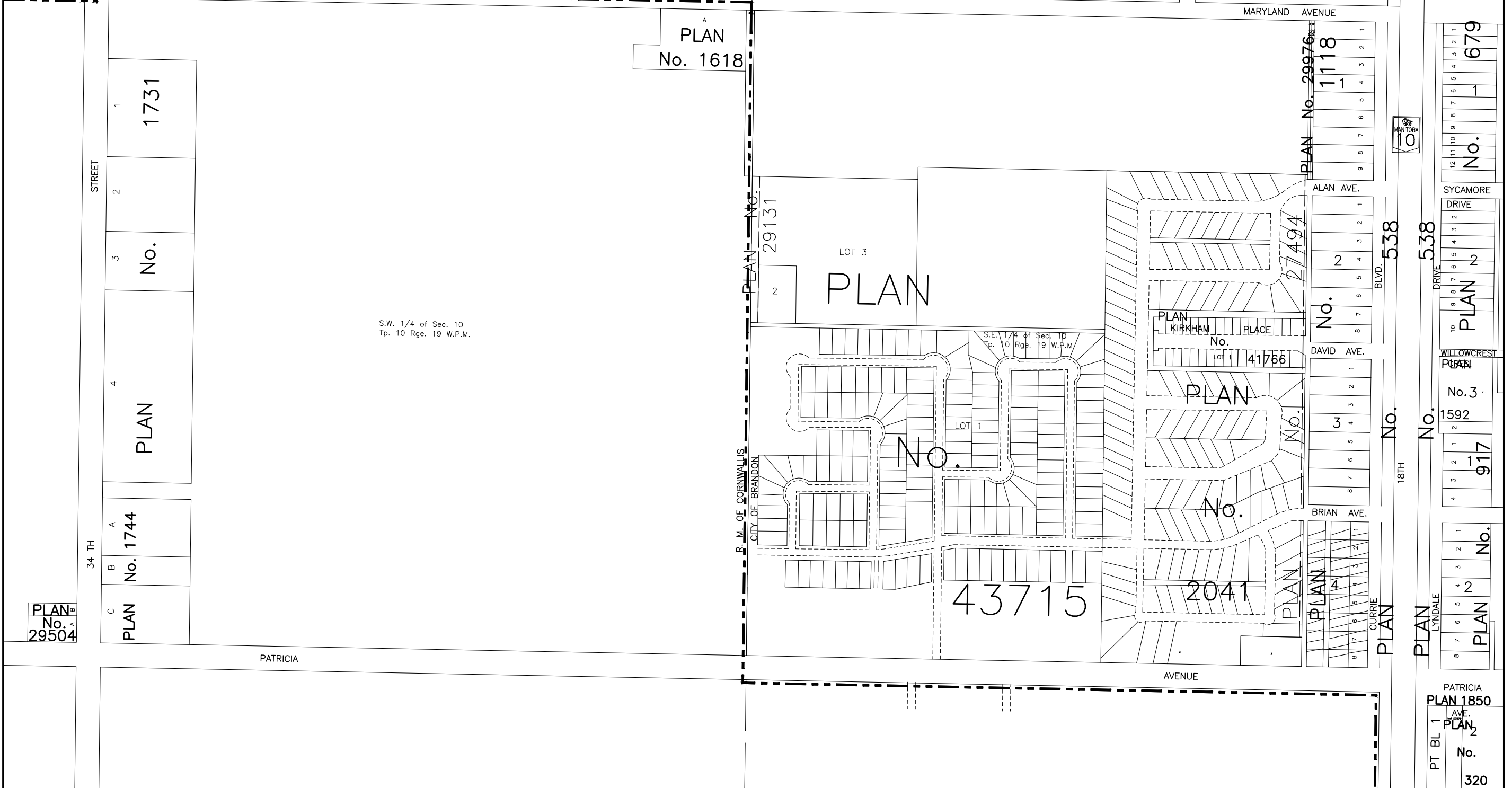
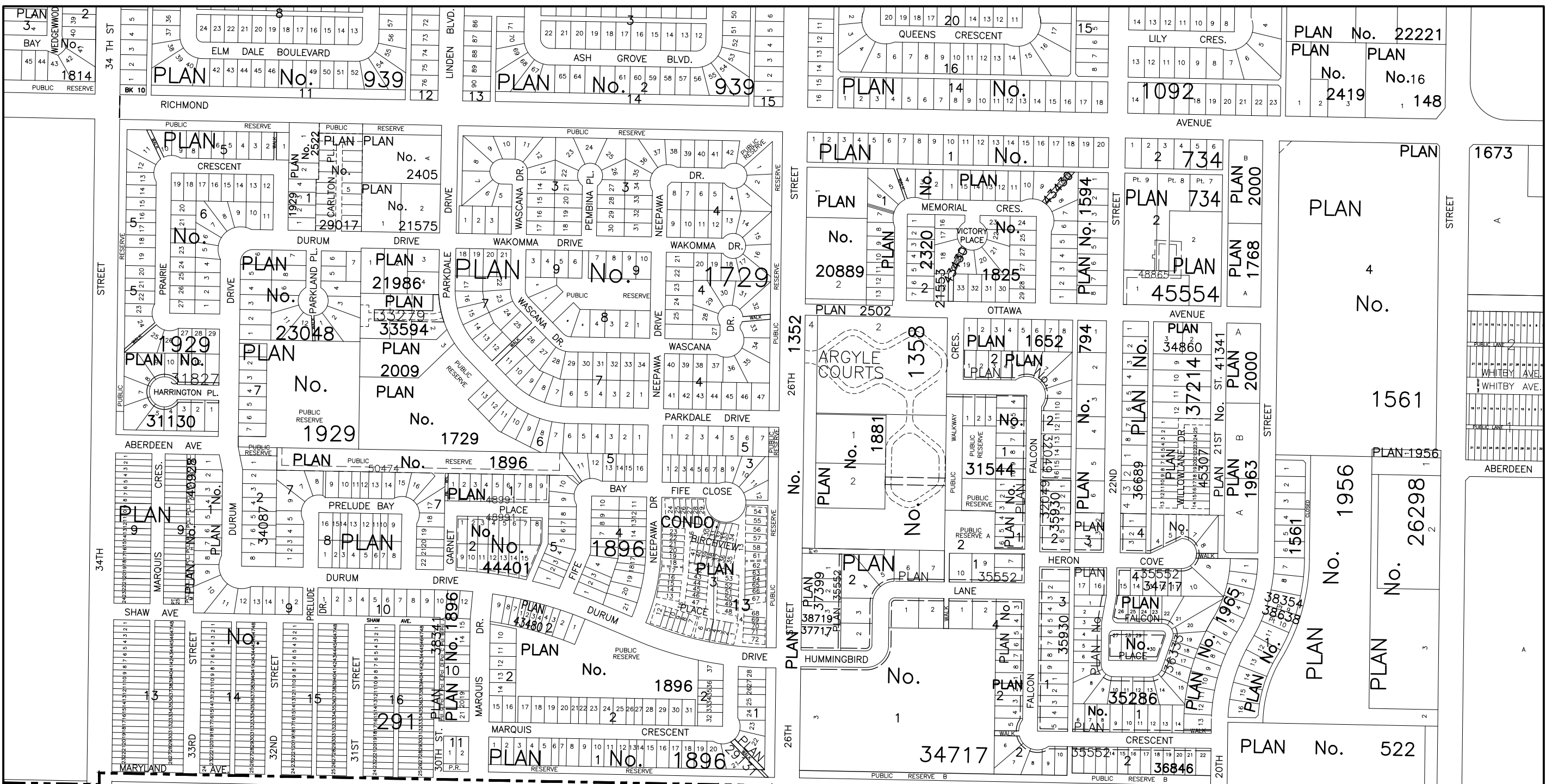
ALL INFORMATION ON THESE DRAWINGS TO BE FIELD VERIFIED BY YOURSELF BEFORE ANY DESIGN OR CONSTRUCTION WORK IS UNDERTAKEN.

Sec. 9 Twp. 10 Rge. 19 W.
100 50 0 100 200
1:5000



54A	54	53
54B	55	56
72A	72	71

CITY OF BRANDON

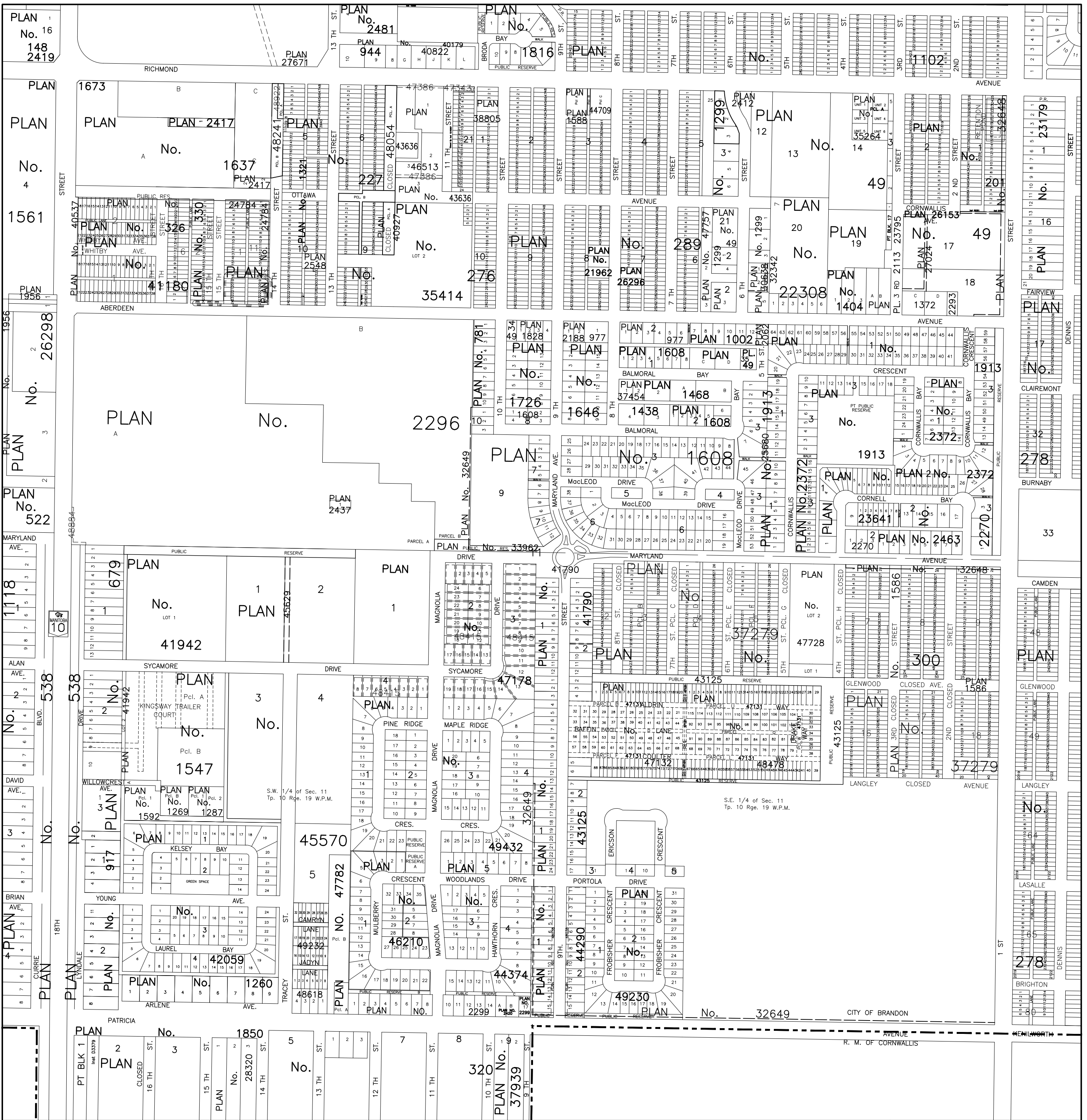


ALL INFORMATION ON THESE DRAWINGS TO BE FIELD VERIFIED BY YOURSELF BEFORE ANY DESIGN OR CONSTRUCTION WORK IS UNDERTAKEN.

Sec. 10 Twp. 10 Rge. 19 W.

1:5000

54	53	52
55	56	57
72	71	70

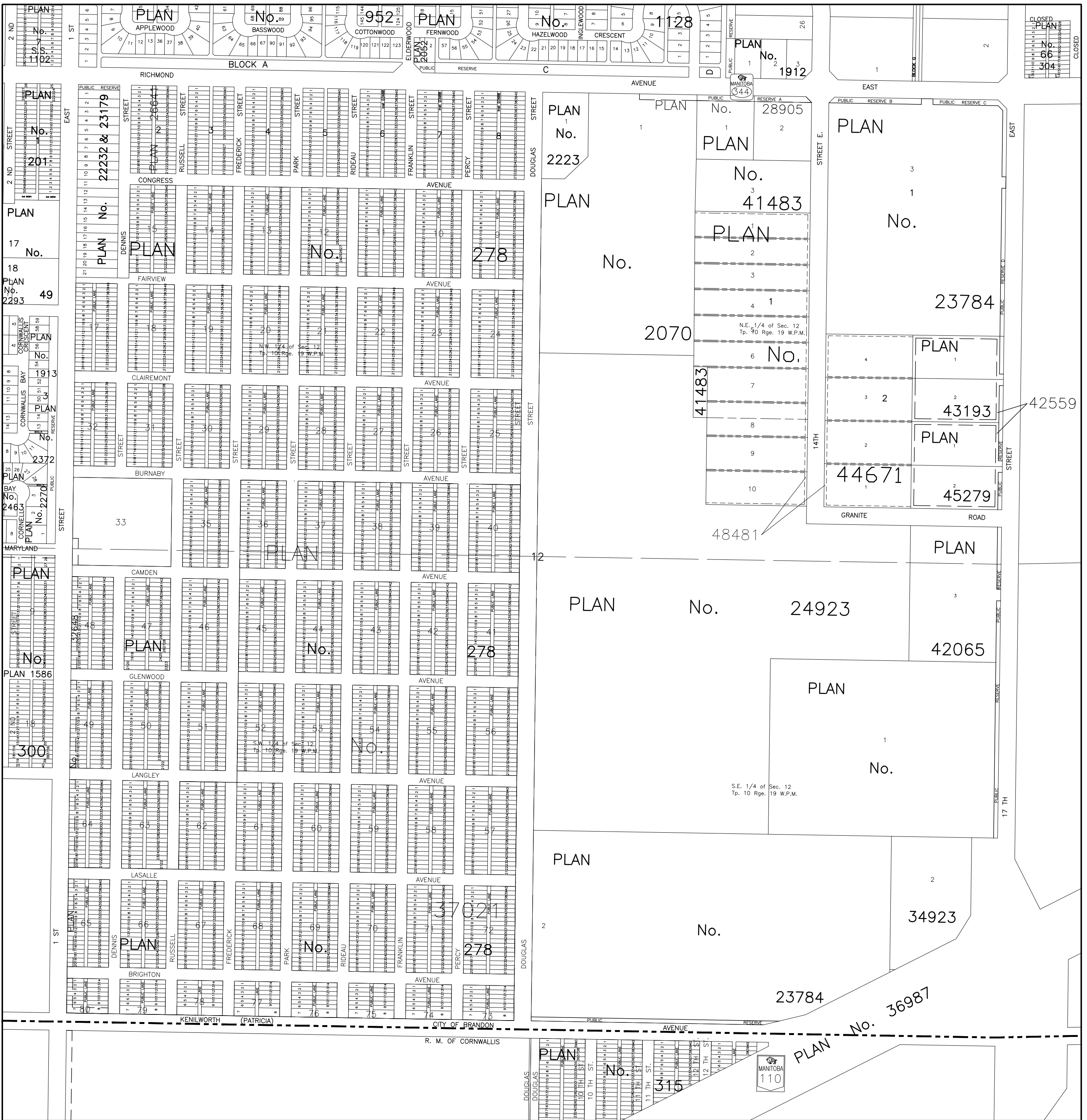


ALL INFORMATION ON THESE DRAWINGS TO BE FIELD VERIFIED BY YOURSELF BEFORE ANY DESIGN OR CONSTRUCTION WORK IS UNDERTAKEN.

Sec. 11 Twp. 10 Rge. 19 W.
 100 50 0 100 200
 1:5000

	53	52	51
	56	57	58
	71	70	69

CITY OF BRANDON
 DWG. NO. - BDN57 DATE REVISED - OCT. / 10

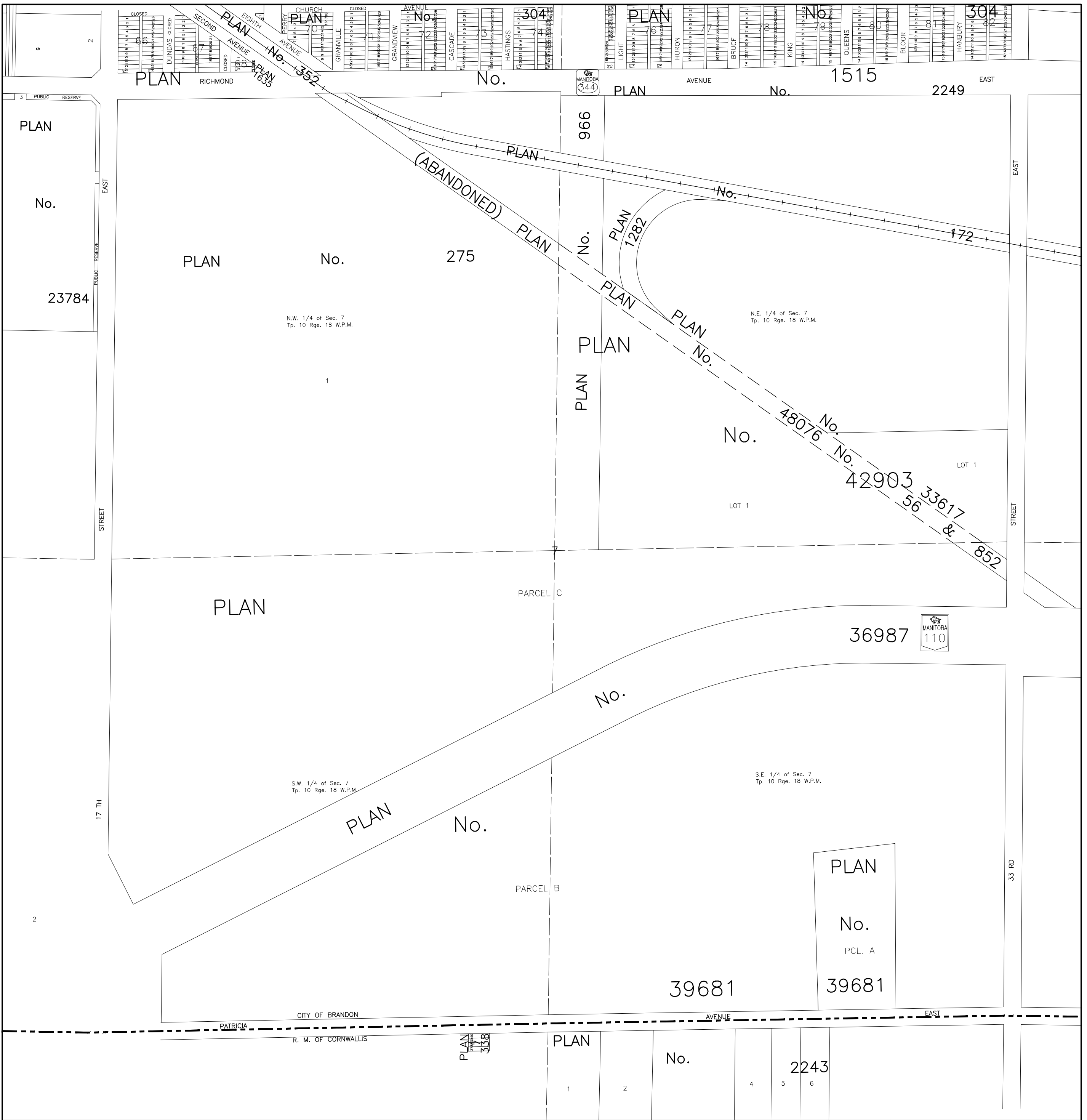


ALL INFORMATION ON THESE DRAWINGS TO BE FIELD VERIFIED BY YOURSELF BEFORE ANY DESIGN OR CONSTRUCTION WORK IS UNDERTAKEN.

Sec. 12 Twp. 10 Rge. 19 W.
 100 50 0 100 200
 1:5000

	52	51	50
	57	58	59
	70	69	68

CITY OF BRANDON



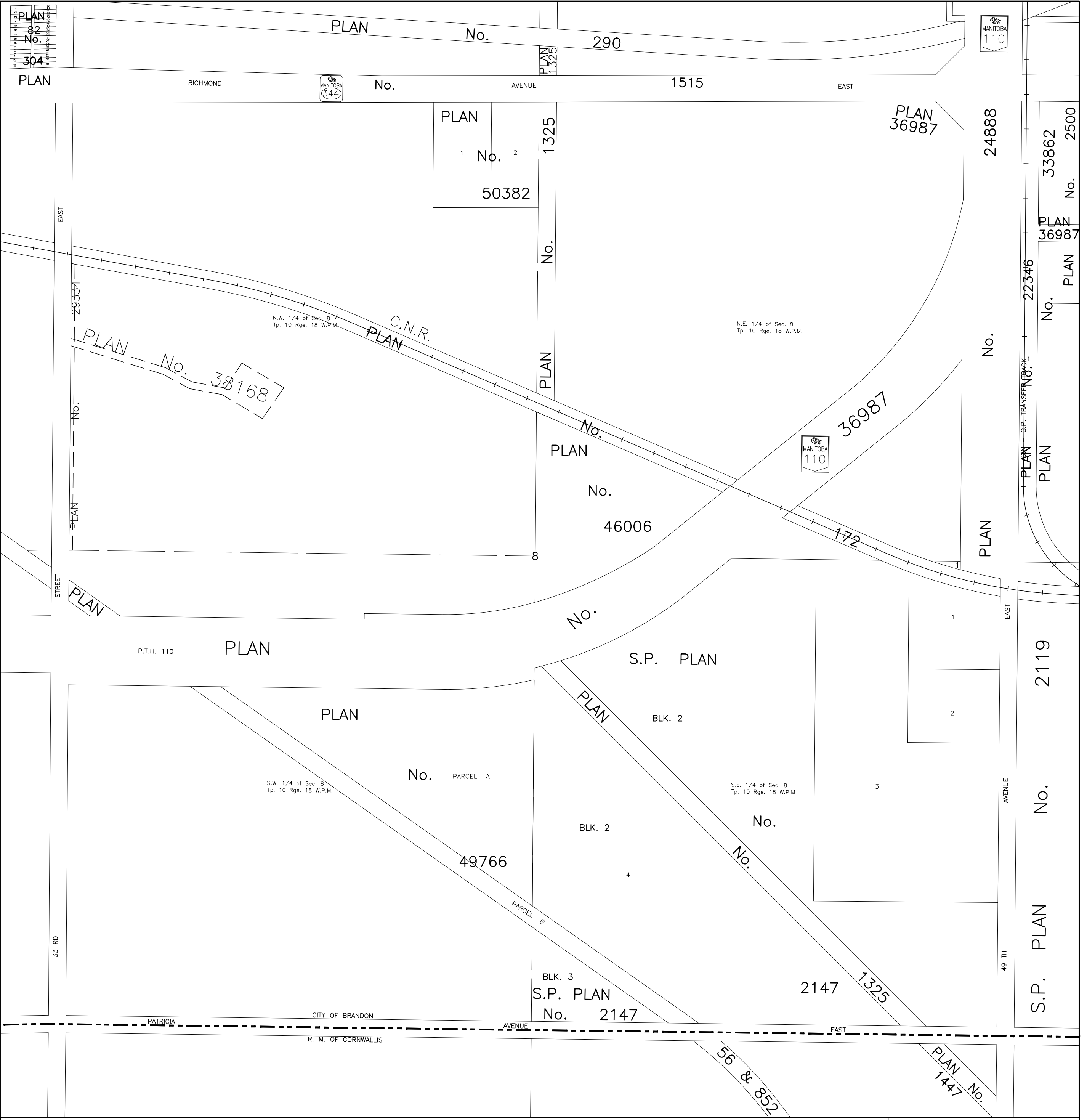
ALL INFORMATION ON THESE DRAWINGS TO BE FIELD VERIFIED BY YOURSELF BEFORE ANY DESIGN OR CONSTRUCTION WORK IS UNDERTAKEN.

Sec. 7 Twp. 10 Rge. 18 W.

1:5000

51	50	49
58	59	60
69	68	67

CITY OF BRANDON

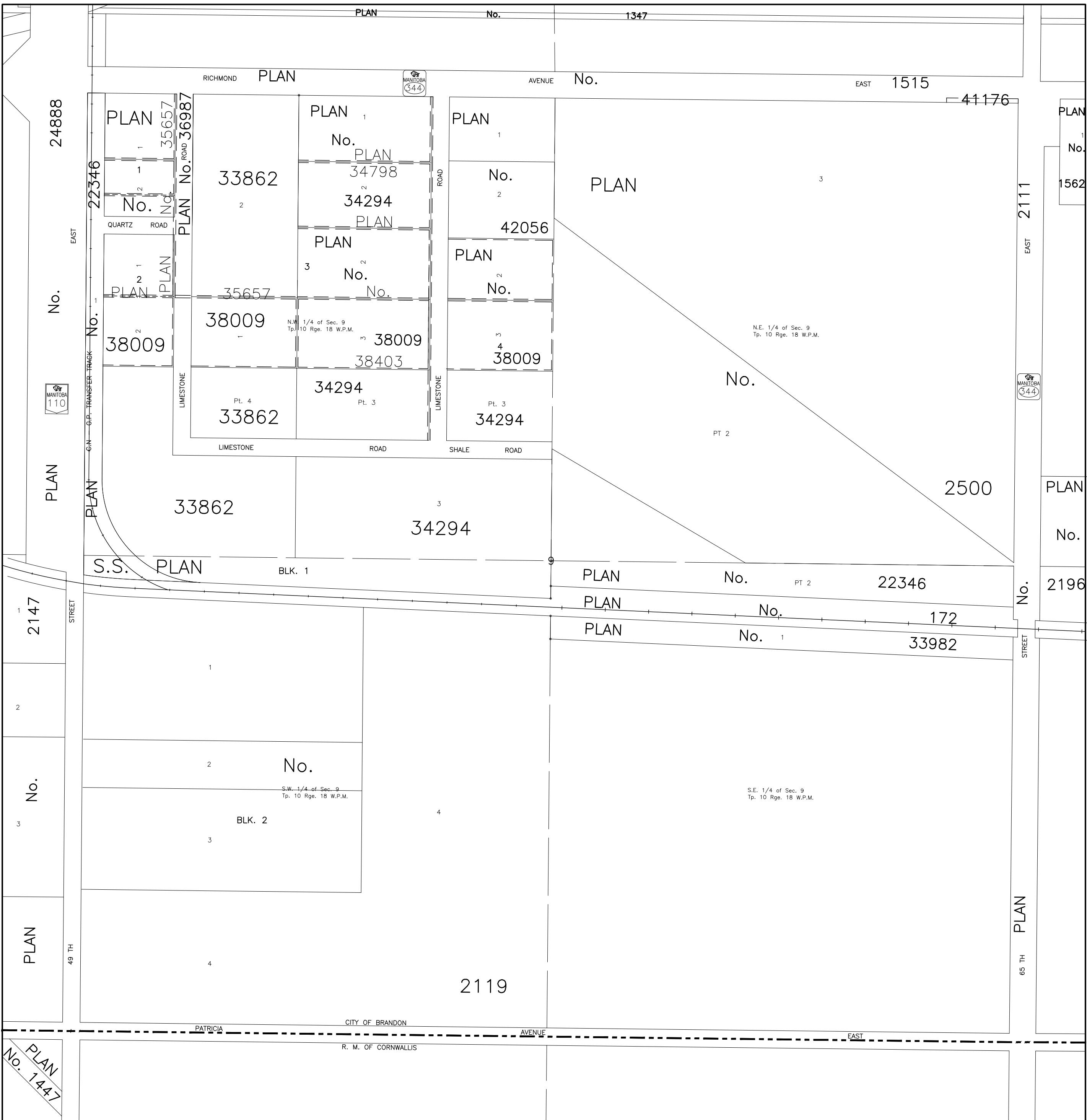


Sec. 8 Twp. 10 Rge. 18 W.

1:5000

50	49	48
59	60	61
68	67	66

CITY OF BRANDON



ALL INFORMATION ON THESE DRAWINGS TO BE FIELD VERIFIED BY YOURSELF BEFORE ANY DESIGN OR CONSTRUCTION WORK IS UNDERTAKEN.

Sec. 9 Twp. 10 Rge. 18 W.

100 50 0 100 200

1:5000

49	48	47
60	61	62
67	66	65

CITY OF BRANDON

ASSINIBOINE RIVER

PLAN No. 1347

PLAN 1347



PLAN RICHMOND No. AVENUE 1515 EAST

PLAN No. 1562

PLAN No. 2443

PLAN No. 1531

3 EAST 2111

N.W. 1/4 of Sec. 10
Tp. 10 Rge. 18 W.P.M.

N.E. 1/4 of Sec. 10
Tp. 10 Rge. 18 W.P.M.



PLAN No. 2196

PLAN No. 1357

PLAN No. 172

PLAN No. 172

S.W. 1/4 of Sec. 10
Tp. 10 Rge. 18 W.P.M.

S.E. 1/4 of Sec. 10
Tp. 10 Rge. 18 W.P.M.

65 TH PLAN

STREET

PATRICIA

CITY OF BRANDON

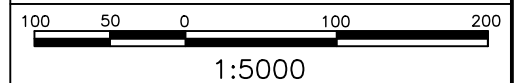
AVENUE

EAST

R. M. OF CORNWALLIS

ALL INFORMATION ON THESE DRAWINGS TO BE FIELD VERIFIED BY YOURSELF BEFORE ANY DESIGN OR CONSTRUCTION WORK IS UNDERTAKEN

Sec. 10 Twp. 10 Rge. 18 W.

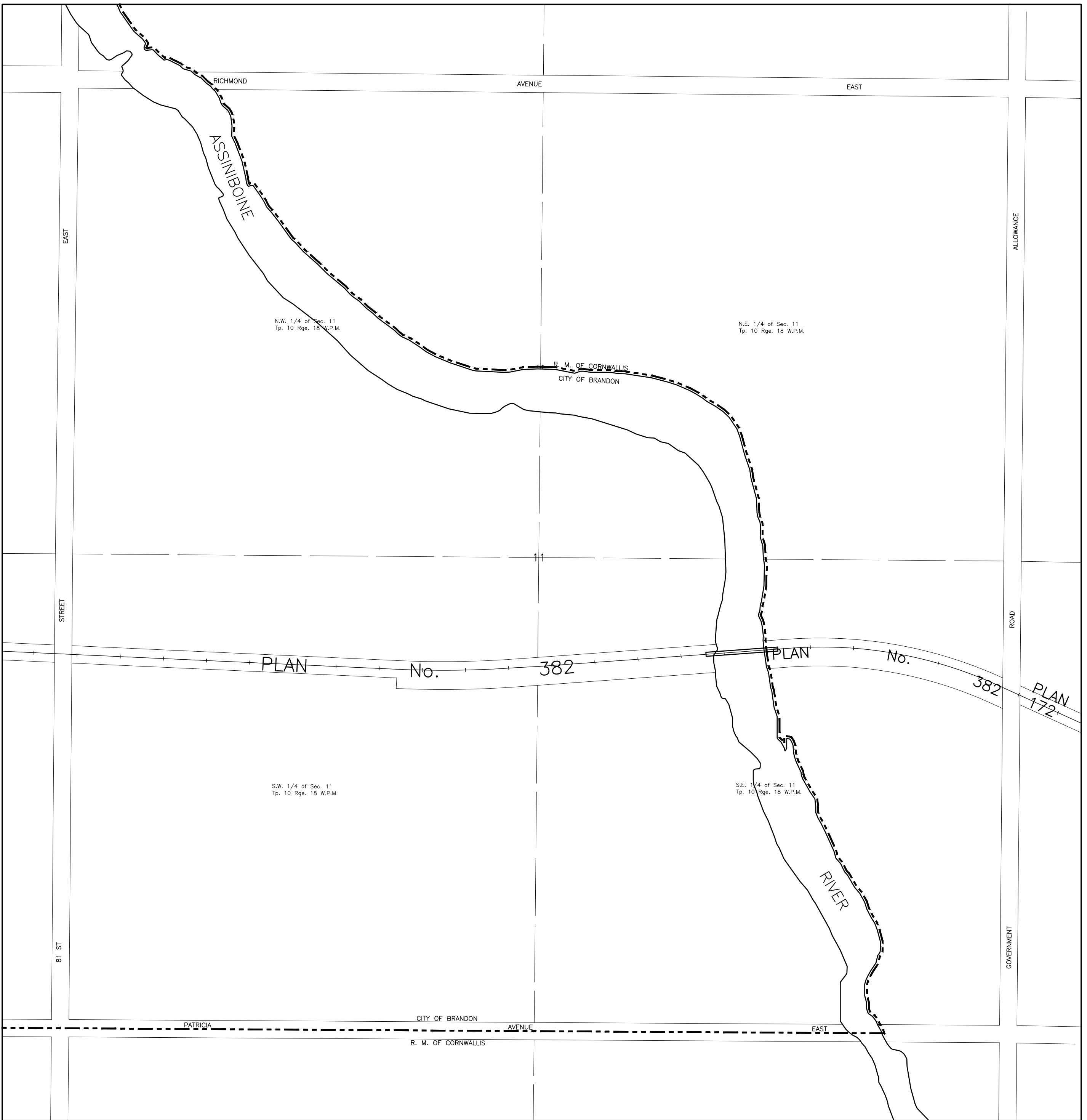


48	47	46
61	62	63
67	65	64

CITY OF BRANDON

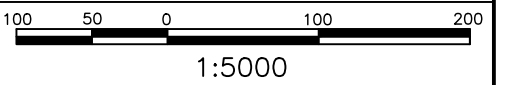
PLAN NO. - BDN62

DATE REVISED - MAY / 2006



ALL INFORMATION ON THESE DRAWINGS TO BE FIELD VERIFIED BY YOURSELF BEFORE ANY DESIGN OR CONSTRUCTION WORK IS UNDERTAKEN

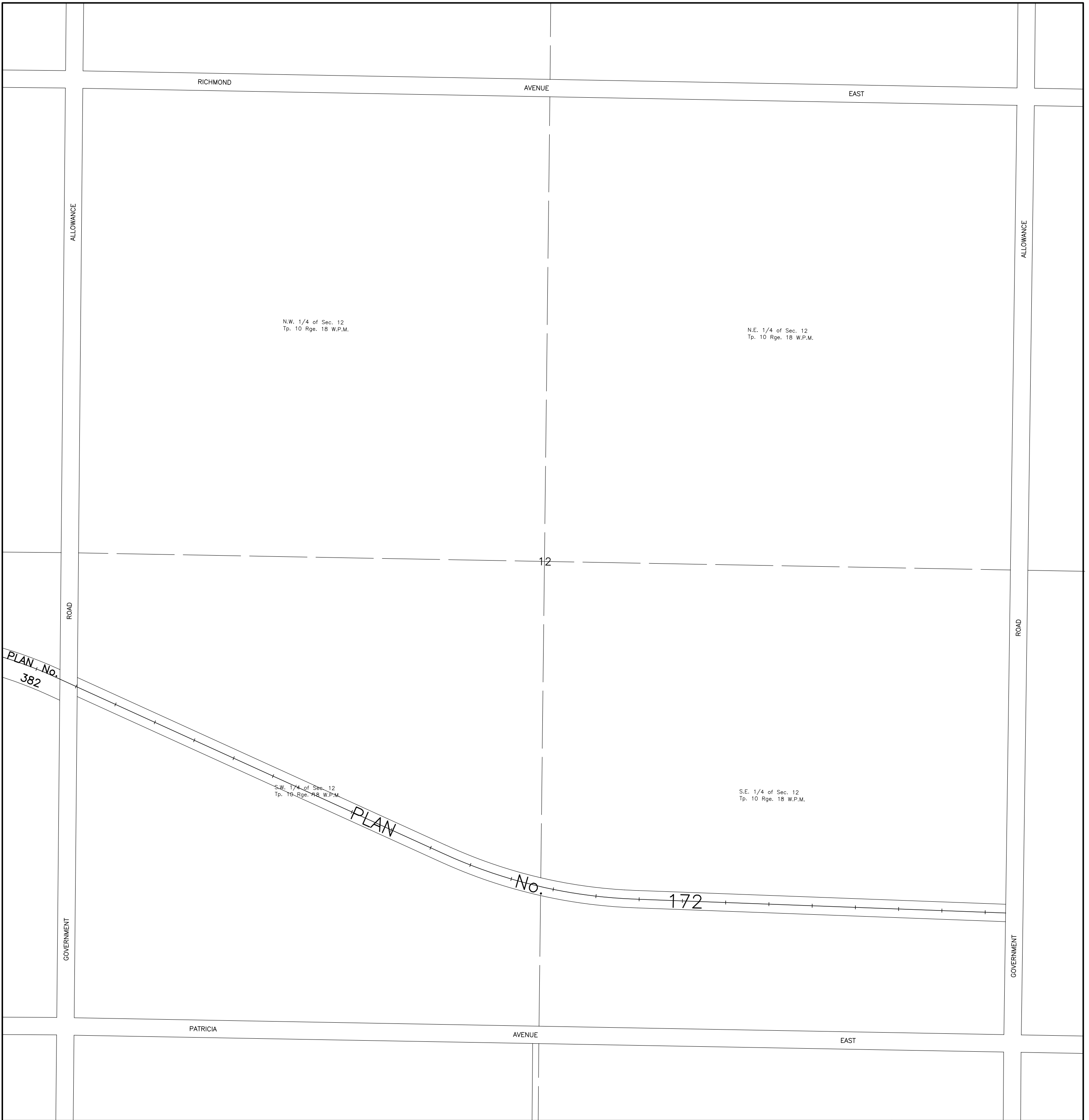
Sec. 11 Twp. 10 Rge. 18 W.



47	46	45B
62	63	63A
65	64	63B

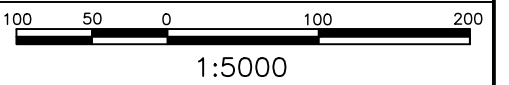
CITY OF BRANDON

PLAN NO. - BDN63 DATE REVISED - MAY / 2006



ALL INFORMATION ON THESE DRAWINGS TO BE FIELD VERIFIED BY YOURSELF BEFORE ANY DESIGN OR CONSTRUCTION WORK IS UNDERTAKEN

Sec. 12 Twp. 10 Rge. 18 W.

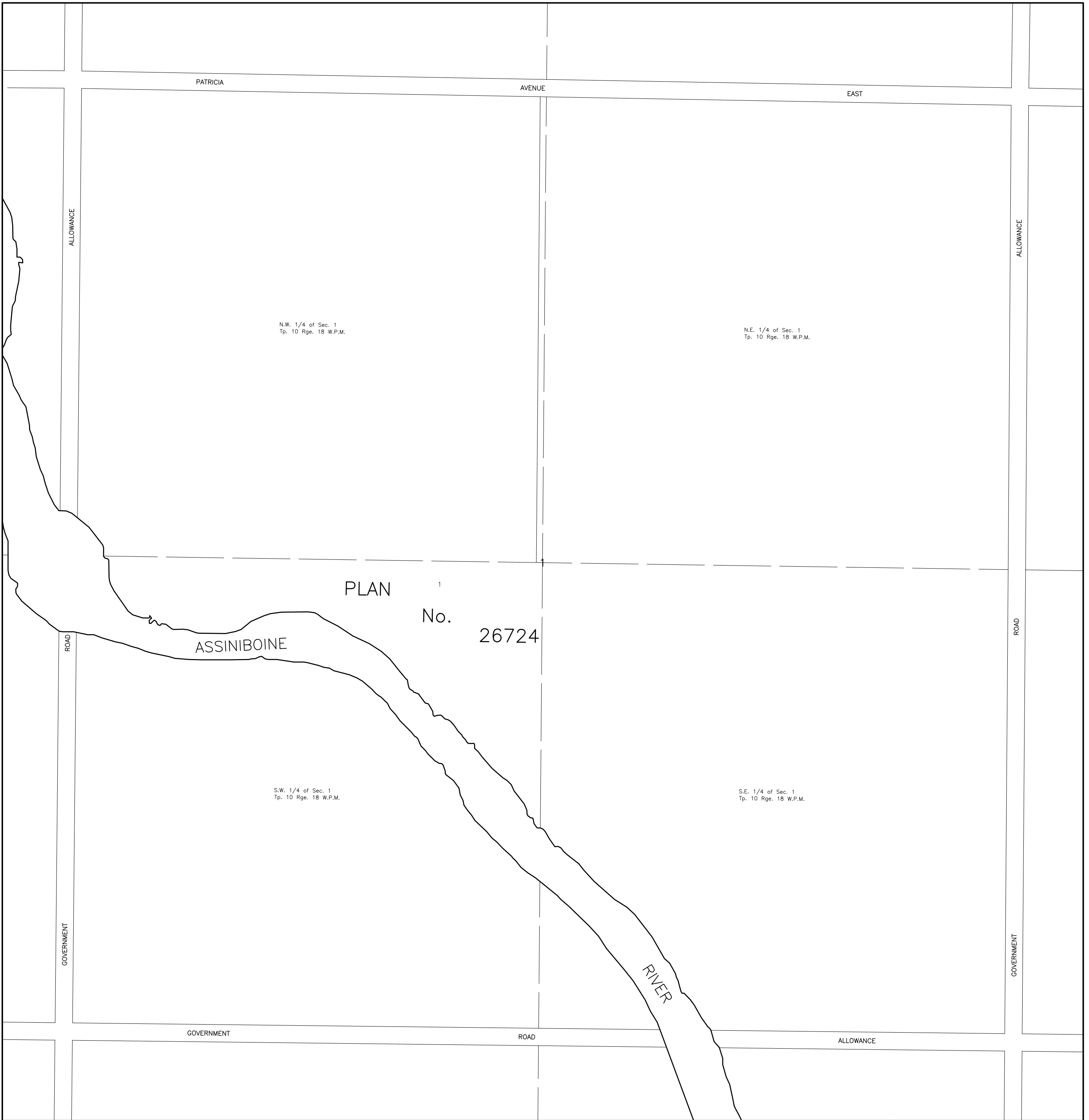


46	45B	00
63	63A	00
64	63B	00

CITY OF BRANDON

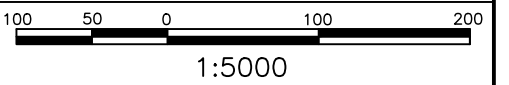
PLAN NO. - BDN63A

DATE REVISED - SEPTEMBER/2004



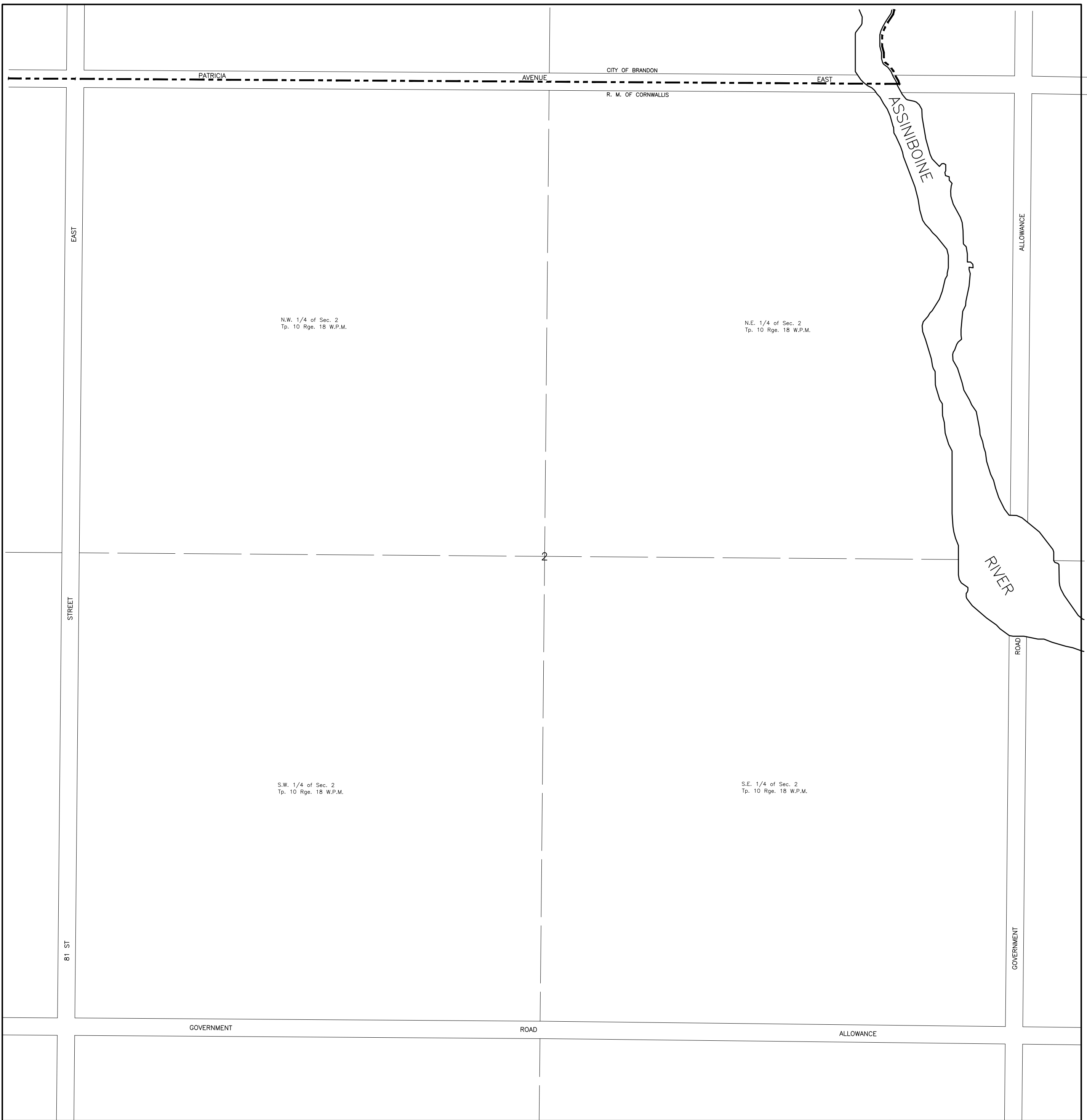
ALL INFORMATION ON THESE DRAWINGS TO BE FIELD VERIFIED BY YOURSELF BEFORE ANY DESIGN OR CONSTRUCTION WORK IS UNDERTAKEN

Sec. 1 Twp. 10 Rge. 18 W.



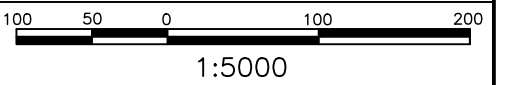
63	63A	00
64	63B	00
00	00	00

CITY OF BRANDON




ALL INFORMATION ON THESE DRAWINGS TO BE FIELD VERIFIED BY YOURSELF BEFORE ANY DESIGN OR CONSTRUCTION WORK IS UNDERTAKEN

Sec. 2 Twp. 10 Rge. 18 W.



62	63	63A
65	64	63B
00	00	00

CITY OF BRANDON



ALL INFORMATION ON THESE DRAWINGS TO BE FIELD VERIFIED BY YOURSELF BEFORE ANY DESIGN OR CONSTRUCTION WORK IS UNDERTAKEN

Sec. 3 Twp. 10 Rge. 18 W.

100 50 0 100 200

1:5000

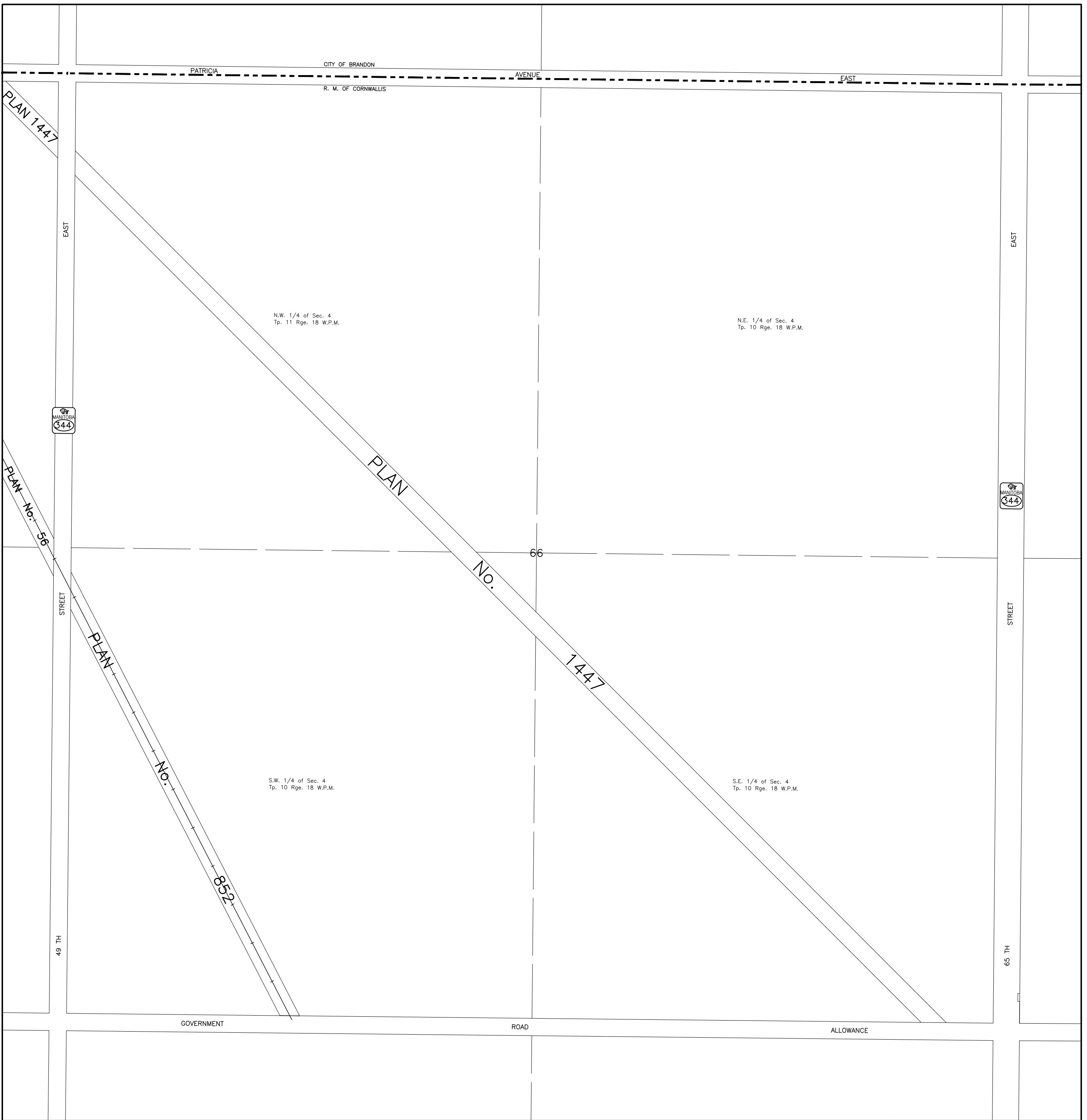


61	62	63
66	65	64
00	00	00

CITY OF BRANDON

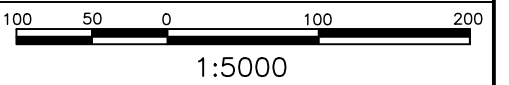
PLAN NO. - BDN65

DATE REVISED - SEPTEMBER/2004



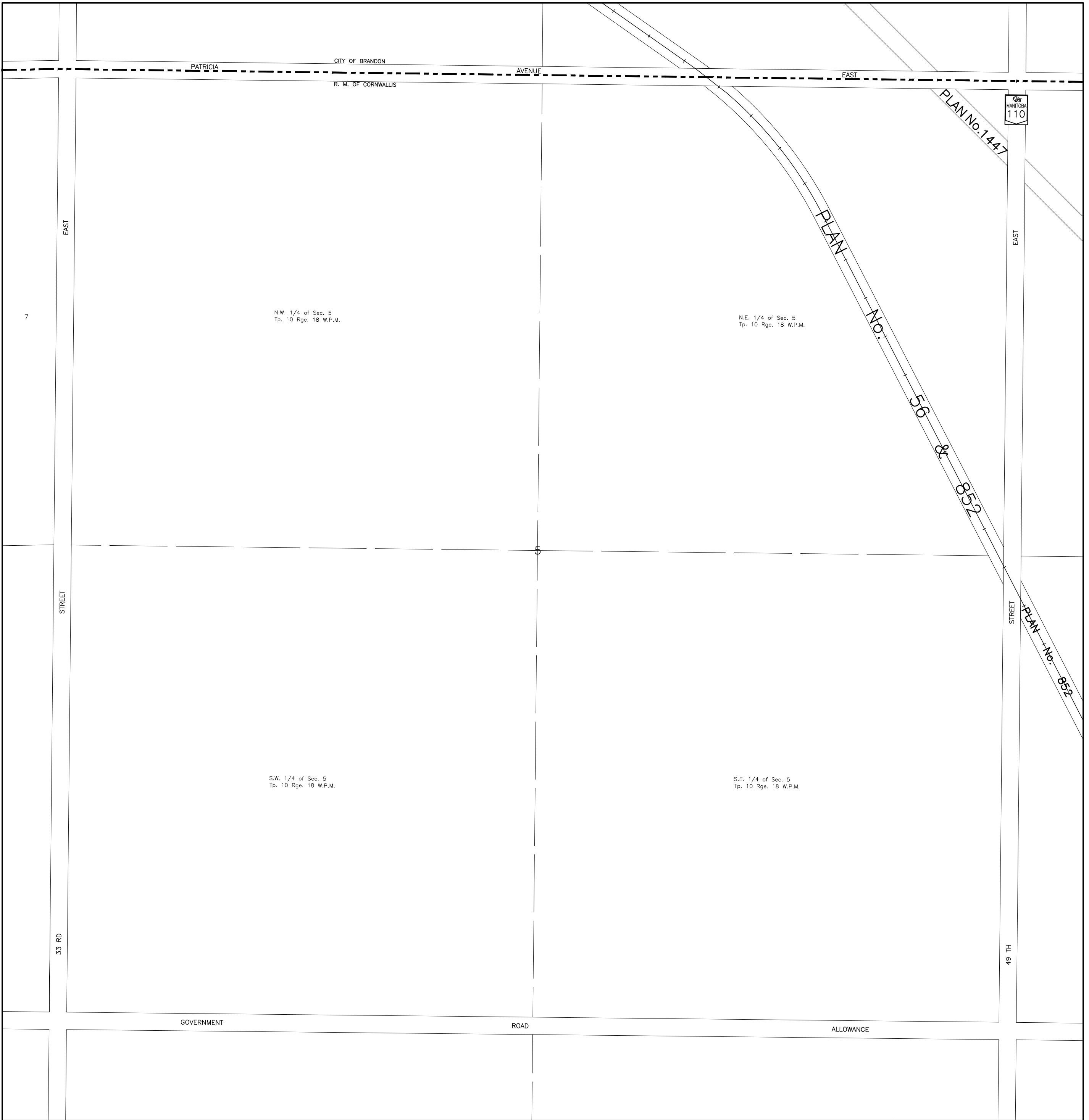
ALL INFORMATION ON THESE DRAWINGS TO BE FIELD VERIFIED BY YOURSELF BEFORE ANY DESIGN OR CONSTRUCTION WORK IS UNDERTAKEN

Sec. 4 Twp. 10 Rge. 18 W.



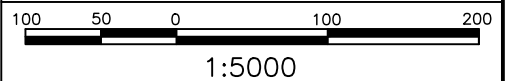
60	61	62
67	66	65
00	00	00

CITY OF BRANDON



ALL INFORMATION ON THESE DRAWINGS TO BE FIELD VERIFIED BY YOURSELF BEFORE ANY DESIGN OR CONSTRUCTION WORK IS UNDERTAKEN

Sec. 5 Twp. 10 Rge. 18 W.



	59	60	61
	68	67	66
	00	00	00

CITY OF BRANDON



PLAN

No.

PATRICIA CITY OF BRANDON AVENUE EAST

36987

R. M. OF CORNWALLIS

PLAN No. 5528

2

4

5

6

S. S. PLAN

3

No.

2243

N.E. 1/4 of Sec. 6
Tp. 10 Rge. 18 W.P.M.

7

N.W. 1/4 of Sec. 6
Tp. 11 Rge. 18 W.P.M.

PLAN No. 1947

EAST

EAST

STREET

STREET

1054

No.

PLAN

S.W. 1/4 of Sec. 6
Tp. 10 Rge. 18 W.P.M.

S.E. 1/4 of Sec. 6
Tp. 10 Rge. 18 W.P.M.

17 TH

33 RD

PLAN No. 27200

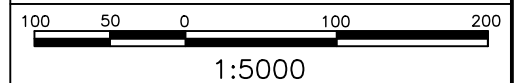
GOVERNMENT

ROAD

ALLOWANCE

ALL INFORMATION ON THESE DRAWINGS TO BE FIELD VERIFIED BY YOURSELF BEFORE ANY DESIGN OR CONSTRUCTION WORK IS UNDERTAKEN

Sec. 6 Twp. 10 Rge. 18 W.



58	59	60
69	68	67
00	00	00

CITY OF BRANDON

PLAN NO. - BDN68

DATE REVISED - SEPTEMBER/2004

PLAN No. 278
 BRIGHTON AVE.
 DENNIS AVE.
 RUSSELL AVE.
 FREDERICK AVE.
 PARK AVE.
 RIDEAU AVE.
 FRANKLIN AVE.
 PERCY AVE.
 DOUGLAS AVE.

PLAN No. 23784
 BLOCK 2
 PLAN No. 36987

STREET
 PLAN No. 28584
 PLAN No. 1947
 N.W. 1/4 of Sec. 1
 Tp. 10 Rge. 19 W.P.M.

STREET
 PLAN No. 1947
 Sec. 1
 Tp. 10 Rge. 19 W.P.M.

12
 STREET
 11
 STREET
 10
 STREET
 9
 STREET
 8
 STREET
 7
 STREET
 6
 STREET
 5
 STREET
 13
 DENNIS
 PLAN
 14
 RUSSELL
 15
 FREDERICK
 16
 PARK
 17
 RIDEAU
 18
 FRANKLIN
 19
 PERCY
 20
 DOUGLAS
 TORONTO AVENUE

STREET
 PLAN No. 315
 Sec. 1
 Tp. 10 Rge. 19 W.P.M.

PLAN No. 27200
 PLAN No. 27200
 GOVERNMENT AVENUE
 AVENUE ALLOWANCE
 17 TH AVENUE

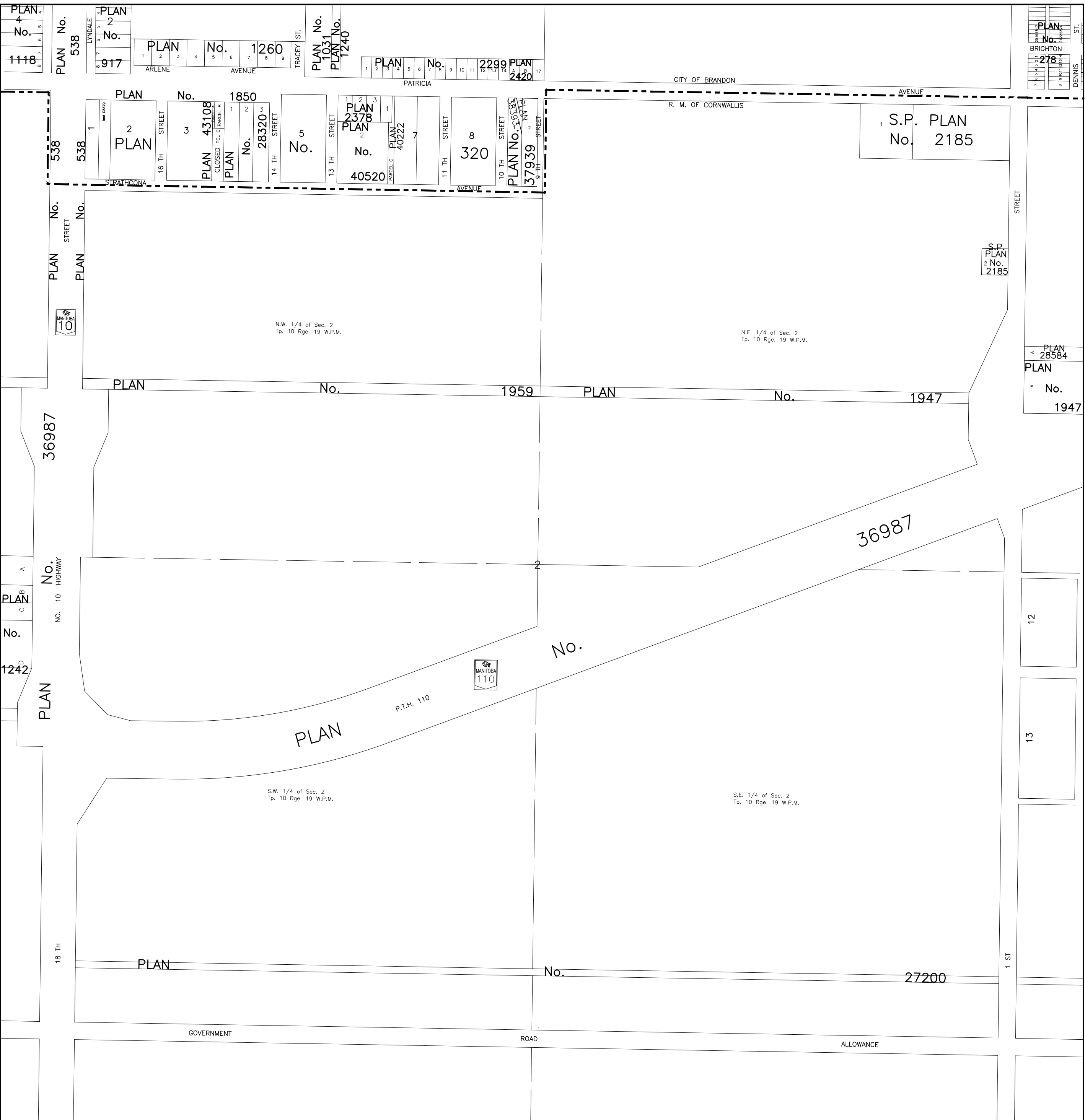
Sec. 1 Twp. 10 Rge. 19 W.

100 50 0 100 200

1:5000

57	58	59
70	69	68
00	00	00

CITY OF BRANDON



PLAN No. 1118

PLAN No. 538

PLAN No. 917

PLAN No. 1260

PLAN No. 1031
PLAN No. 1240

PLAN No. 2299
PLAN No. 2420

PLAN No. 278

PLAN No. 538

PLAN No. 538

PLAN No. 1850

PLAN No. 43108

PLAN No. 28320

PLAN No. 40520

PLAN No. 320

PLAN No. 37939

S.P. PLAN No. 2185

S.P. PLAN No. 2185

PLAN No. 28584
PLAN No. 1947

36987

PLAN No. 10 HIGHWAY

PLAN No. 1242

PLAN

PLAN

No.

36987

S.W. 1/4 of Sec. 2
Tp. 10 Rge. 19 W.P.M.

S.E. 1/4 of Sec. 2
Tp. 10 Rge. 19 W.P.M.

18 TH

PLAN

No.

27200

GOVERNMENT ROAD

ALLOWANCE

1 ST

CITY OF BRANDON

Sec. 2 Twp. 10 Rge. 19 W.
100 50 0 100 200
1:5000



56	57	58
71	70	69
00	00	00

PLAN NO. - BDN70 DATE REVISED - MAY / 2006

PLAN No. 29504

PLAN No. 1744

PLAN No. 2041

PLAN No. 1118

PLAN No. 538

PLAN No. 917

PATRICIA

CITY OF BRANDON R. M. OF CORNWALLIS AVENUE

PLAN No. 30022

PLAN No. 1191

PLAN 1947

PLAN No. 1947

N.W. 1/4 of Sec. 3
Tp. 10 Rge. 19 W.P.M.

N.E. 1/4 of Sec. 3
Tp. 10 Rge. 19 W.P.M.

PLAN No. 1947

PLAN No. 1368

PLAN No. 1368

LOT 3

LOT 3

LOT 3

PLAN No. 36654

S.E. 1/4 of Sec. 3
Tp. 10 Rge. 19 W.P.M.

LOT 1

LOT 2

PLAN No. 36654

STREET

34 TH

GOVERNMENT ROAD

ROAD

ALLOWANCE

PLAN No. 538

PLAN No. 538

PLAN No. 1850

PLAN No. 1959

PLAN No. 36987

PLAN No. 1242

PLAN No. 27200

ALL INFORMATION ON THESE DRAWINGS TO BE FIELD VERIFIED BY YOURSELF BEFORE ANY DESIGN OR CONSTRUCTION WORK IS UNDERTAKEN

Sec. 3 Twp. 10 Rge. 19 W.

100 50 0 100 200
1:5000



55	56	57
72	71	70
00	00	00

CITY OF BRANDON

PLAN NO. - BDN71

DATE REVISED - SEPTEMBER/2004

PLAN

No.
4

31140

PATRICIA

AVENUE

PLAN
No.
29504

PLAN

No.

1744

STREET

STREET

PLAN
No.
30022

N.W. 1/4 of Sec. 4
Tp. 10 Rge. 19 W.P.M.

N.E. 1/4 of Sec. 4
Tp. 10 Rge. 19 W.P.M.

PLAN

No.

1191

PLAN

No.

1947

PLAN

No.

1947

50 TH

34 TH

S.W. 1/4 of Sec. 4
Tp. 10 Rge. 19 W.P.M.

S.E. 1/4 of Sec. 4
Tp. 10 Rge. 19 W.P.M.

GOVERNMENT

ROAD

ALLOWANCE

ALL INFORMATION ON THESE DRAWINGS TO
BE FIELD VERIFIED BY YOURSELF BEFORE
ANY DESIGN OR CONSTRUCTION WORK IS
UNDERTAKEN

Sec. 4 Twp. 10 Rge. 19 W.

100 50 0 100 200
1:5000



54B	55	56
72A	72	71
00	00	00

CITY OF BRANDON

PLAN NO. - BDN72

DATE REVISED - SEPTEMBER/2004

PATRICIA

AVENUE

ALLOWANCE

STREET

N.W. 1/4 of Sec. 5
Tp. 10 Rge. 19 W.P.M.

N.E. 1/4 of Sec. 5
Tp. 10 Rge. 19 W.P.M.

ROAD

5

S.W. 1/4 of Sec. 5
Tp. 10 Rge. 19 W.P.M.

S.E. 1/4 of Sec. 5
Tp. 10 Rge. 19 W.P.M.

GOVERNMENT

50 TH

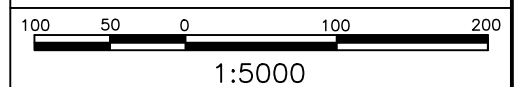
GOVERNMENT

ROAD

ALLOWANCE

ALL INFORMATION ON THESE DRAWINGS TO
BE FIELD VERIFIED BY YOURSELF BEFORE
ANY DESIGN OR CONSTRUCTION WORK IS
UNDERTAKEN

Sec. 5 Twp. 10 Rge. 19 W.



00	54B	55
00	72A	72
00	00	00

CITY OF BRANDON