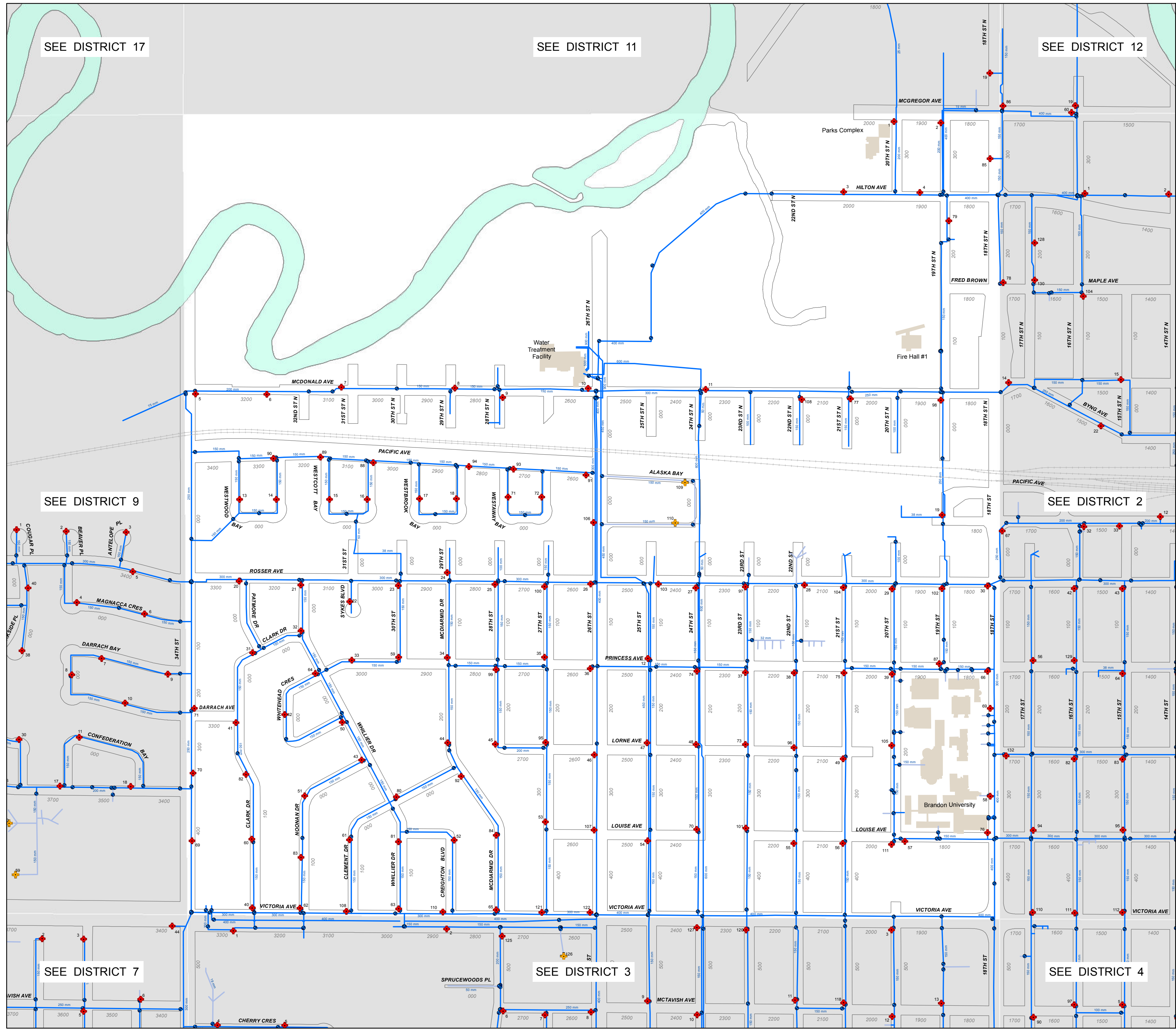




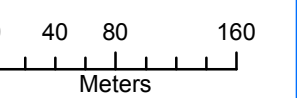
City of Brandon



1:5,000



- Legend**
- Hydrant
 - Hydrant - Private
 - Valves
 - Watermain
 - Watermain - Private
 - Watermain - Abandoned
 - City Boundary
 - Property Lines (R.O.W.)



November 2012

ALL INFORMATION ON THESE DRAWINGS TO BE FIELD VERIFIED BY YOURSELF BEFORE ANY DESIGN OR CONSTRUCTION WORK IS UNDERTAKEN.

City of Brandon
WATERMAIN
Network

DIST-1

SEE DISTRICT 17

SEE DISTRICT 11

SEE DISTRICT 12

SEE DISTRICT 9

SEE DISTRICT 2

SEE DISTRICT 7

SEE DISTRICT 3

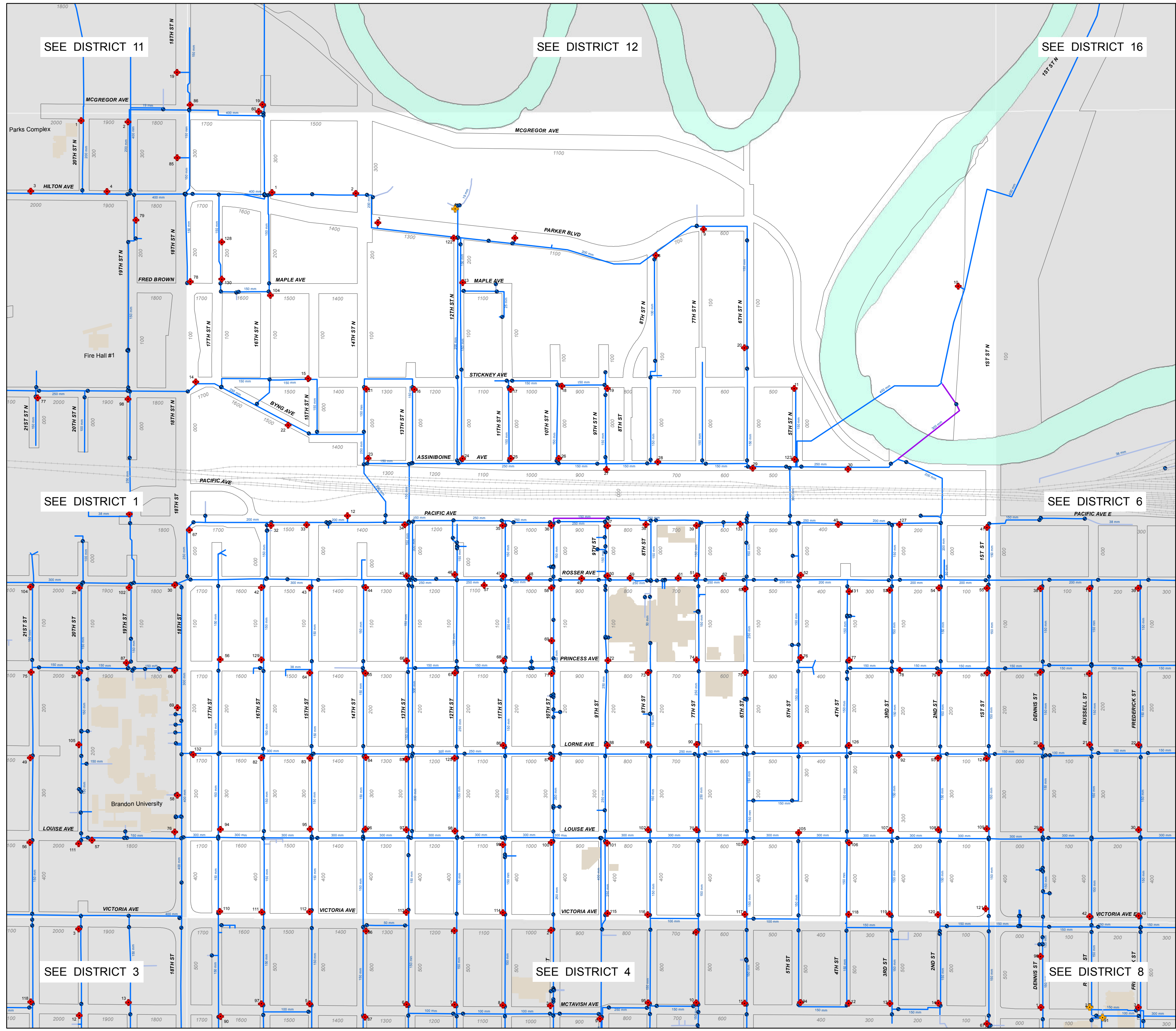
SEE DISTRICT 4



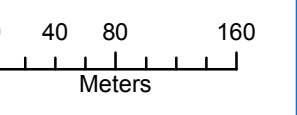
City of Brandon



1:5,000



- Legend**
- Hydrant
 - Hydrant - Private
 - Valves
 - Watermain
 - Watermain - Private
 - Watermain - Abandoned
 - City Boundary
 - Property Lines (R.O.W.)



November 2012

ALL INFORMATION ON THESE DRAWINGS TO BE FIELD VERIFIED BY YOURSELF BEFORE ANY DESIGN OR CONSTRUCTION WORK IS UNDERTAKEN.

City of Brandon
WATERMAIN
Network

DIST-2

SEE DISTRICT 11

SEE DISTRICT 12

SEE DISTRICT 16

SEE DISTRICT 1

SEE DISTRICT 6

SEE DISTRICT 3

SEE DISTRICT 4

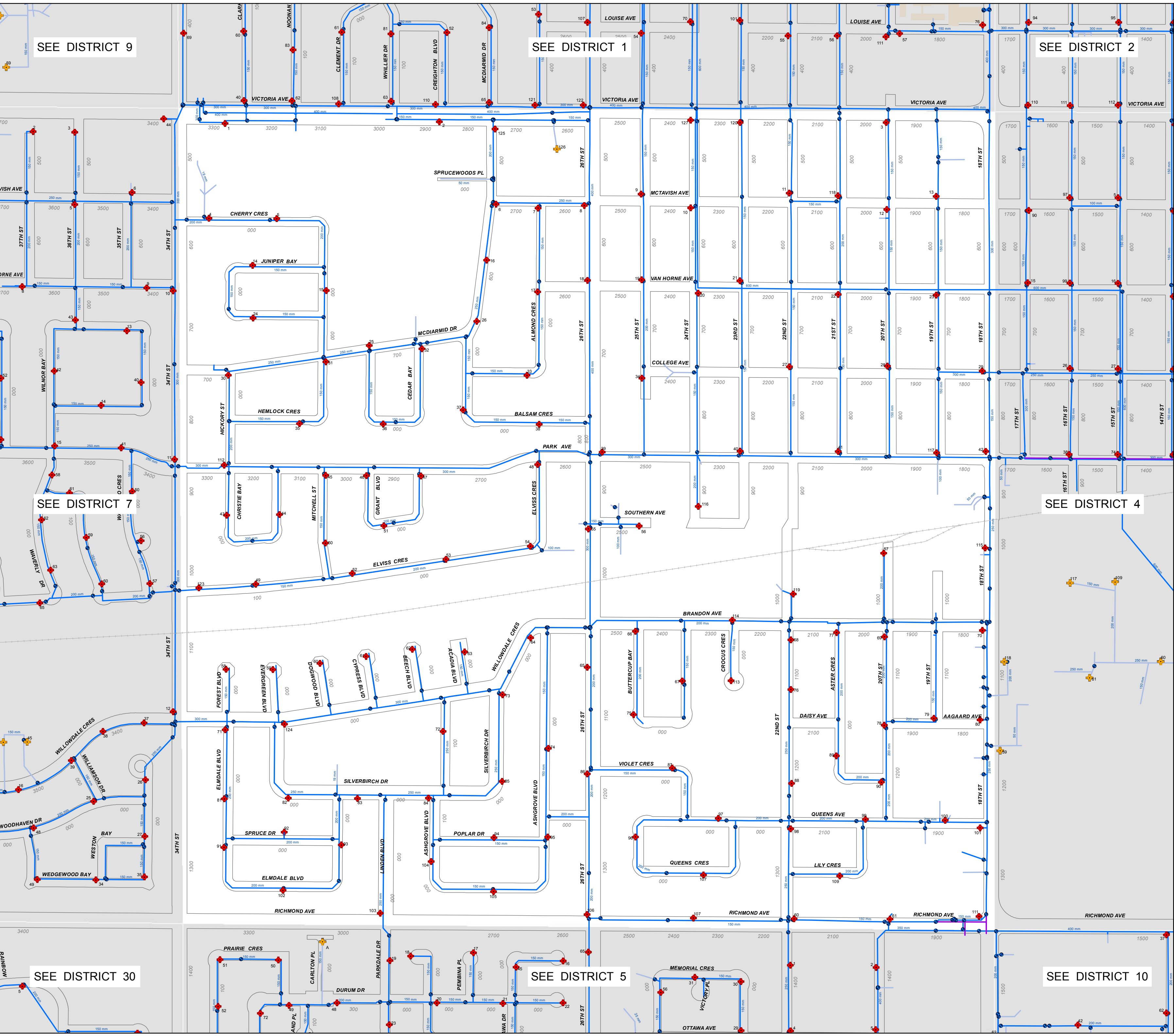
SEE DISTRICT 8



City of Brandon



1:5,000



SEE DISTRICT 9

SEE DISTRICT 1

SEE DISTRICT 2

SEE DISTRICT 7

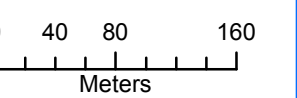
SEE DISTRICT 4

SEE DISTRICT 30

SEE DISTRICT 5

SEE DISTRICT 10

- Legend**
- Hydrant
 - Hydrant - Private
 - Valves
 - Watermain
 - Watermain - Private
 - Watermain - Abandoned
 - City Boundary
 - Property Lines (R.O.W.)



November 2012

ALL INFORMATION ON THESE DRAWINGS TO BE FIELD VERIFIED BY YOURSELF BEFORE ANY DESIGN OR CONSTRUCTION WORK IS UNDERTAKEN.

City of Brandon
WATERMAIN
Network

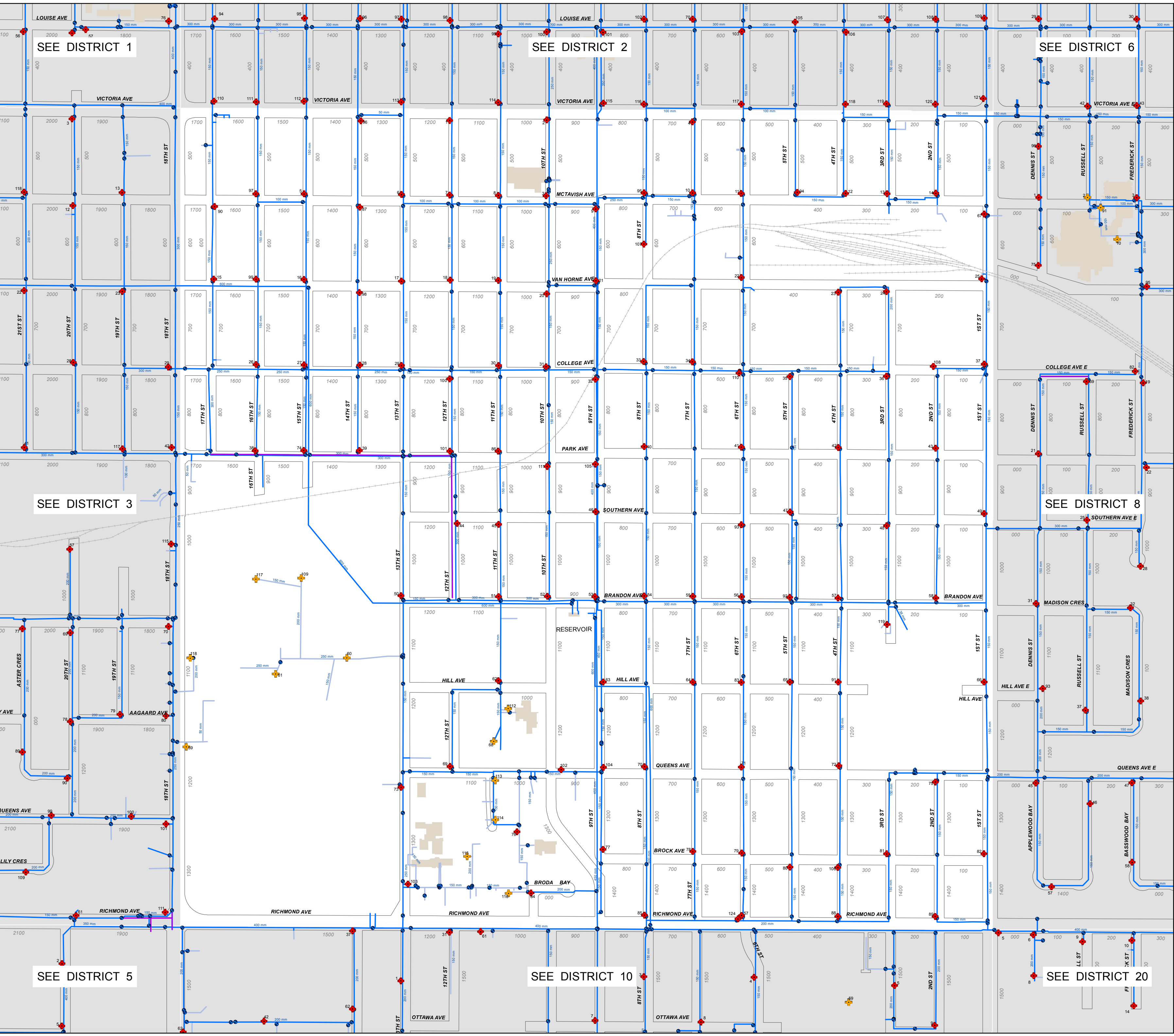
DIST-3



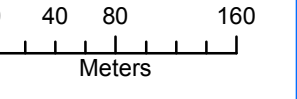
City of Brandon



1:5,000



- Legend**
- Hydrant
 - Hydrant - Private
 - Valves
 - Watermain
 - Watermain - Private
 - Watermain - Abandoned
 - City Boundary
 - Property Lines (R.O.W.)



November 2012

ALL INFORMATION ON THESE DRAWINGS TO BE FIELD VERIFIED BY YOURSELF BEFORE ANY DESIGN OR CONSTRUCTION WORK IS UNDERTAKEN.

City of Brandon
WATERMAIN
Network

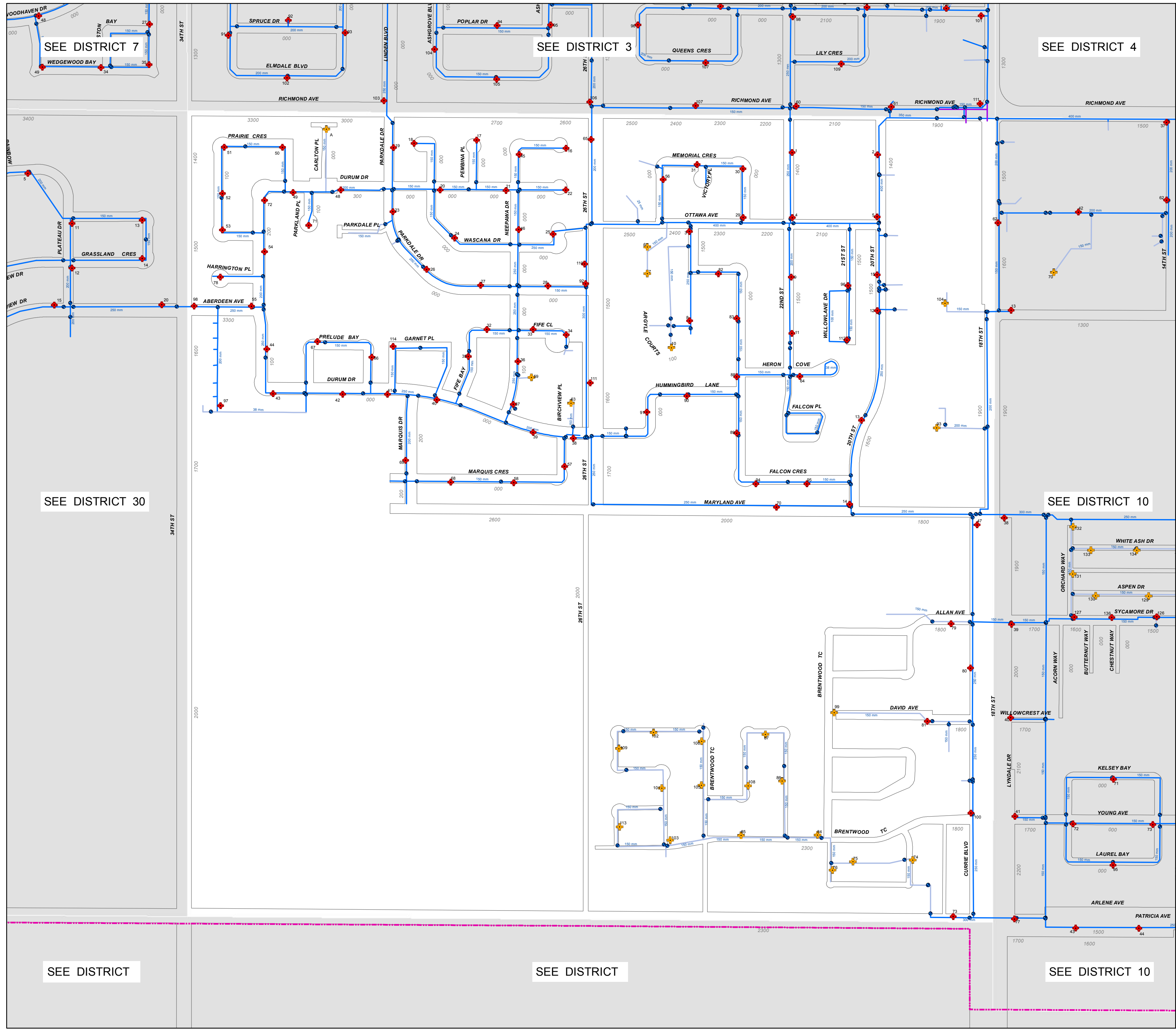
DIST-4



City of Brandon



1:5,000



SEE DISTRICT 30

SEE DISTRICT

SEE DISTRICT 3

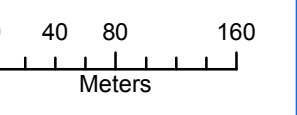
SEE DISTRICT

SEE DISTRICT 4

SEE DISTRICT 10

SEE DISTRICT 10

- Legend**
- Hydrant
 - Hydrant - Private
 - Valves
 - Watermain
 - Watermain - Private
 - Watermain - Abandoned
 - City Boundary
 - Property Lines (R.O.W.)



November 2012

ALL INFORMATION ON THESE DRAWINGS TO BE FIELD VERIFIED BY YOURSELF BEFORE ANY DESIGN OR CONSTRUCTION WORK IS UNDERTAKEN.

City of Brandon
WATERMAIN
Network

DIST-5



City of Brandon



1:5,000

SEE DISTRICT 12

SEE DISTRICT 16

SEE DISTRICT

SEE DISTRICT 2

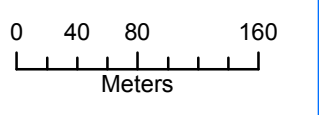
SEE DISTRICT 21

SEE DISTRICT 4

SEE DISTRICT 8

SEE DISTRICT 22

- Legend**
- Hydrant
 - Hydrant - Private
 - Valves
 - Watermain
 - Watermain - Private
 - Watermain - Abandoned
 - City Boundary
 - Property Lines (R.O.W.)

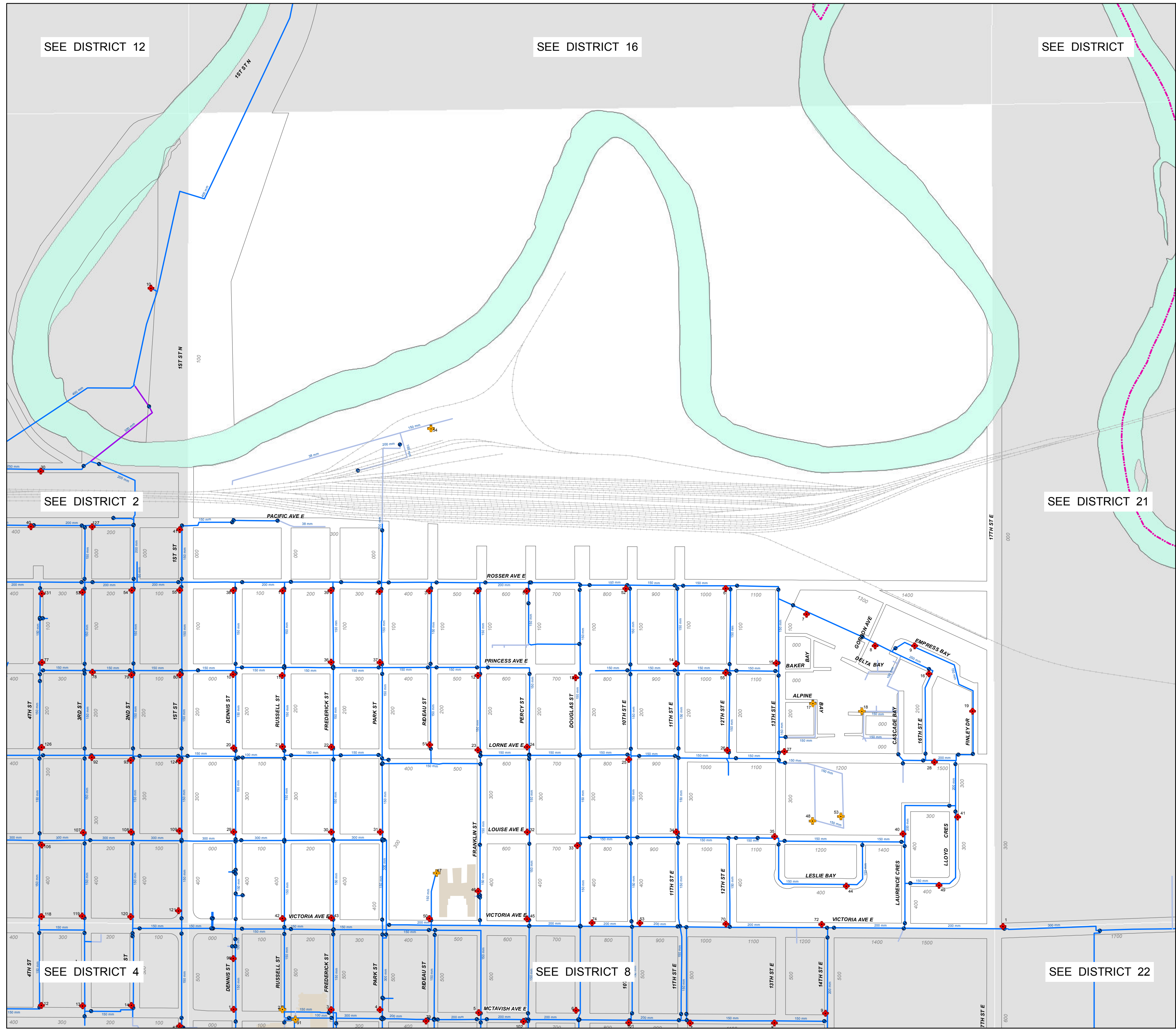


November 2012

ALL INFORMATION ON THESE DRAWINGS TO BE FIELD VERIFIED BY YOURSELF BEFORE ANY DESIGN OR CONSTRUCTION WORK IS UNDERTAKEN.

City of Brandon
WATERMAIN
Network

DIST-6



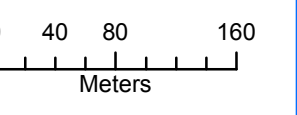


City of Brandon



1:5,000

- Legend**
- Hydrant
 - Hydrant - Private
 - Valves
 - Watermain
 - Watermain - Private
 - Watermain - Abandoned
 - City Boundary
 - Property Lines (R.O.W.)

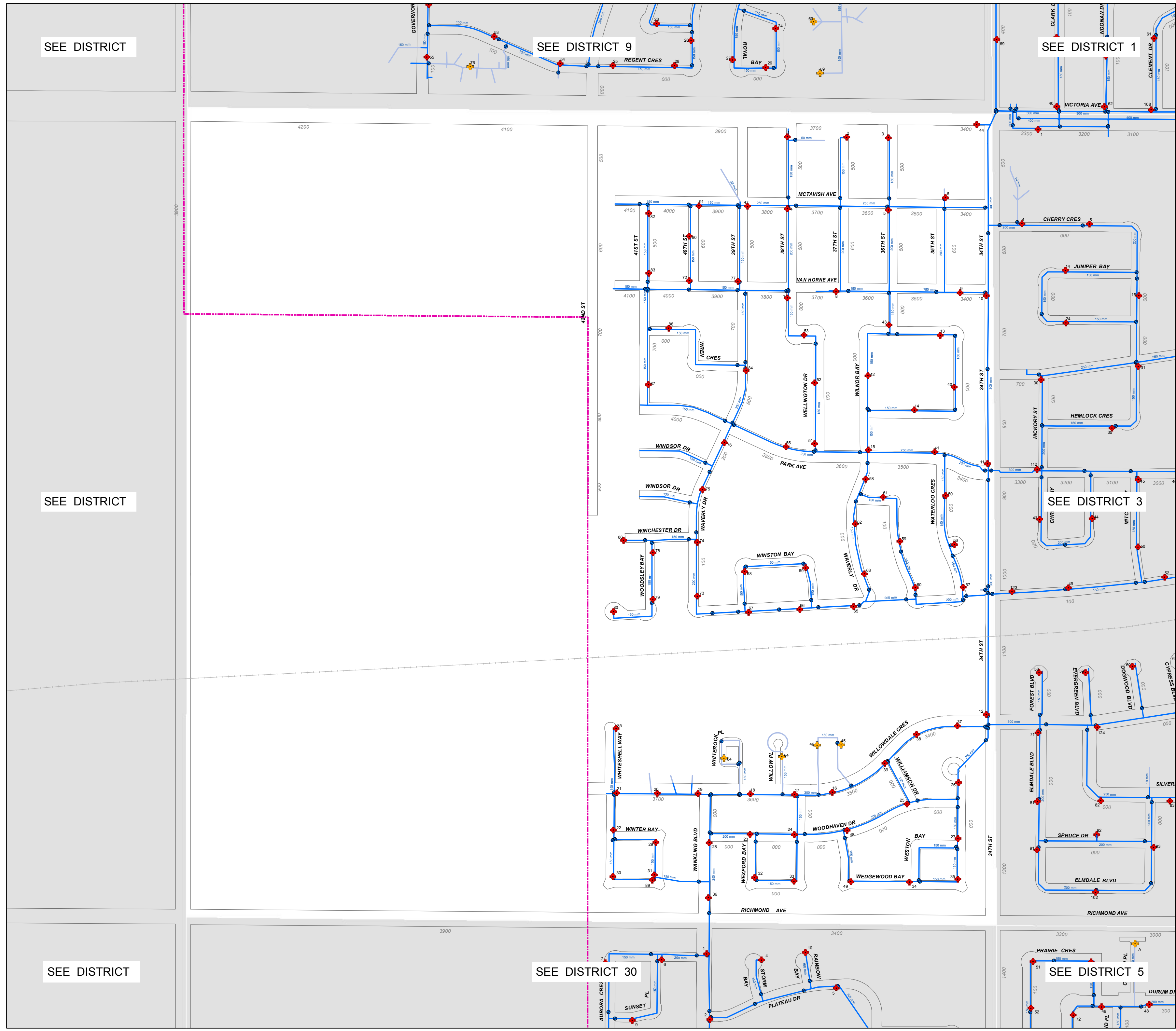


November 2012

ALL INFORMATION ON THESE DRAWINGS TO BE FIELD VERIFIED BY YOURSELF BEFORE ANY DESIGN OR CONSTRUCTION WORK IS UNDERTAKEN.

City of Brandon
WATERMAIN
Network

DIST-7



SEE DISTRICT

SEE DISTRICT 9

SEE DISTRICT 1

SEE DISTRICT

SEE DISTRICT 3

SEE DISTRICT

SEE DISTRICT 30

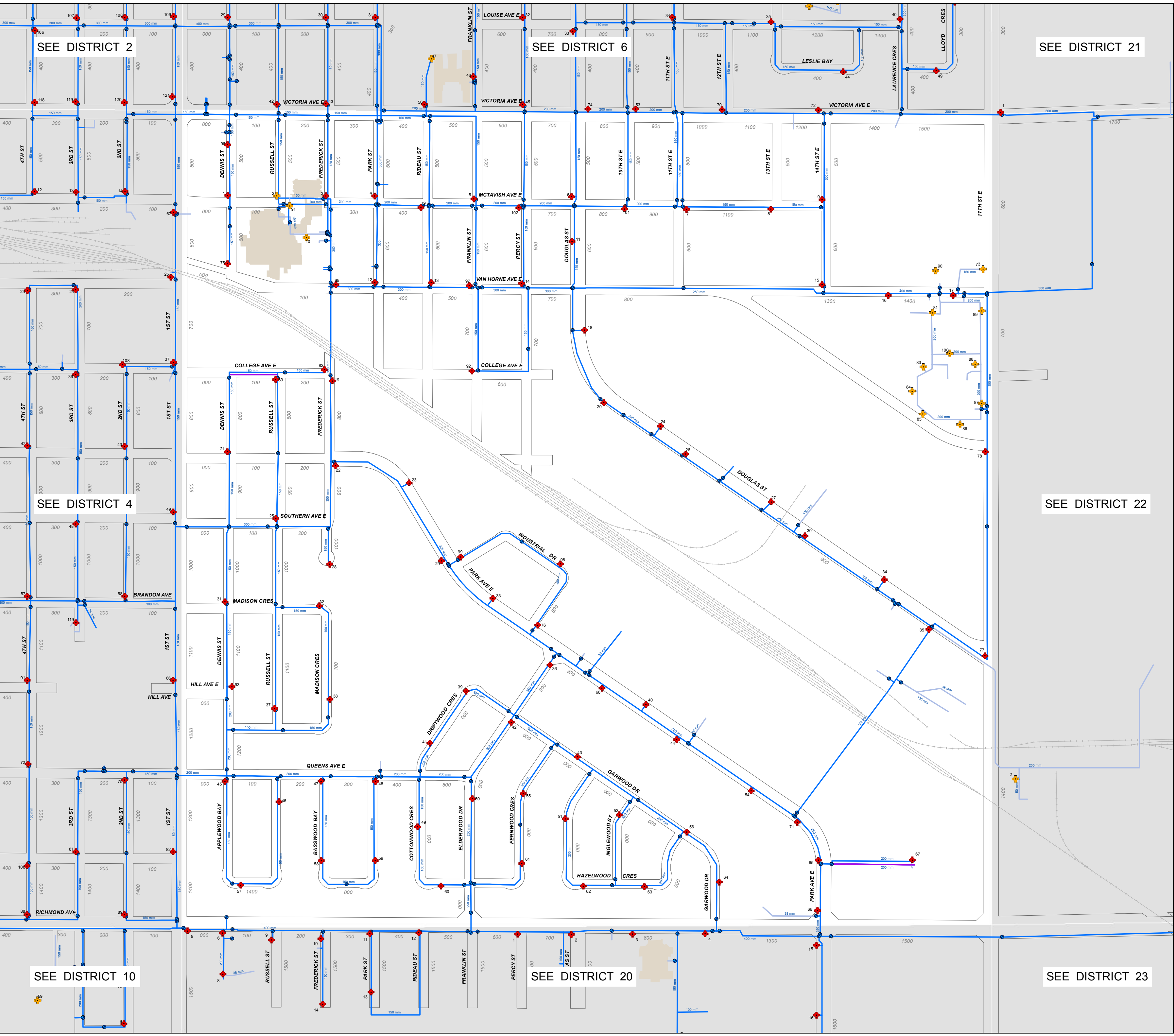
SEE DISTRICT 5



City of Brandon



1:5,000



SEE DISTRICT 2

SEE DISTRICT 6

SEE DISTRICT 21

SEE DISTRICT 4

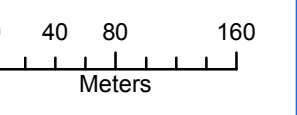
SEE DISTRICT 22

SEE DISTRICT 10

SEE DISTRICT 20

SEE DISTRICT 23

- Legend**
- Hydrant
 - Hydrant - Private
 - Valves
 - Watermain
 - Watermain - Private
 - Watermain - Abandoned
 - City Boundary
 - Property Lines (R.O.W.)



November 2012

ALL INFORMATION ON THESE DRAWINGS TO BE FIELD VERIFIED BY YOURSELF BEFORE ANY DESIGN OR CONSTRUCTION WORK IS UNDERTAKEN.

City of Brandon
WATERMAIN
Network

DIST-8



City of Brandon



1:5,000

SEE DISTRICT

SEE DISTRICT 17

SEE DISTRICT 11

SEE DISTRICT

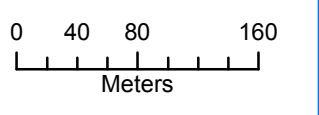
SEE DISTRICT 1

SEE DISTRICT

SEE DISTRICT 7

SEE DISTRICT 3

- Legend**
- Hydrant
 - Hydrant - Private
 - Valves
 - Watermain
 - Watermain - Private
 - Watermain - Abandoned
 - City Boundary
 - Property Lines (R.O.W.)



November 2012

ALL INFORMATION ON THESE DRAWINGS TO BE FIELD VERIFIED BY YOURSELF BEFORE ANY DESIGN OR CONSTRUCTION WORK IS UNDERTAKEN.

City of Brandon
WATERMAIN
Network

DIST-9

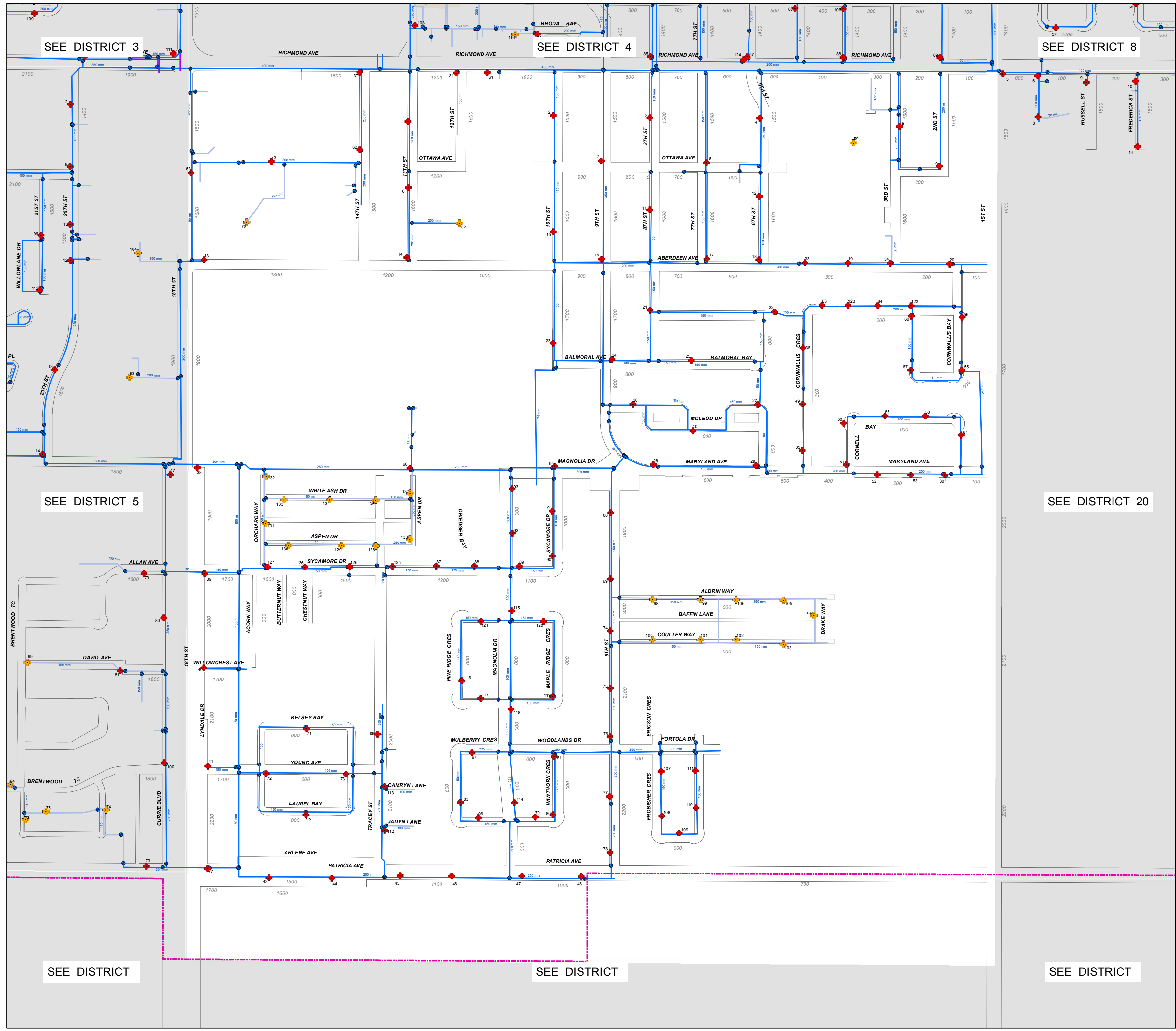




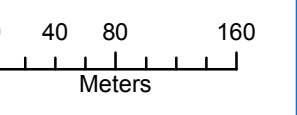
City of Brandon



1:5,000



- Legend**
- Hydrant
 - Hydrant - Private
 - Valves
 - Watermain
 - Watermain - Private
 - Watermain - Abandoned
 - City Boundary
 - Property Lines (R.O.W.)



November 2012

ALL INFORMATION ON THESE DRAWINGS TO BE FIELD VERIFIED BY YOURSELF BEFORE ANY DESIGN OR CONSTRUCTION WORK IS UNDERTAKEN.

City of Brandon

WATERMAIN
Network

DIST-10

SEE DISTRICT 3

SEE DISTRICT 4

SEE DISTRICT 8

SEE DISTRICT 5

SEE DISTRICT 20

SEE DISTRICT

SEE DISTRICT

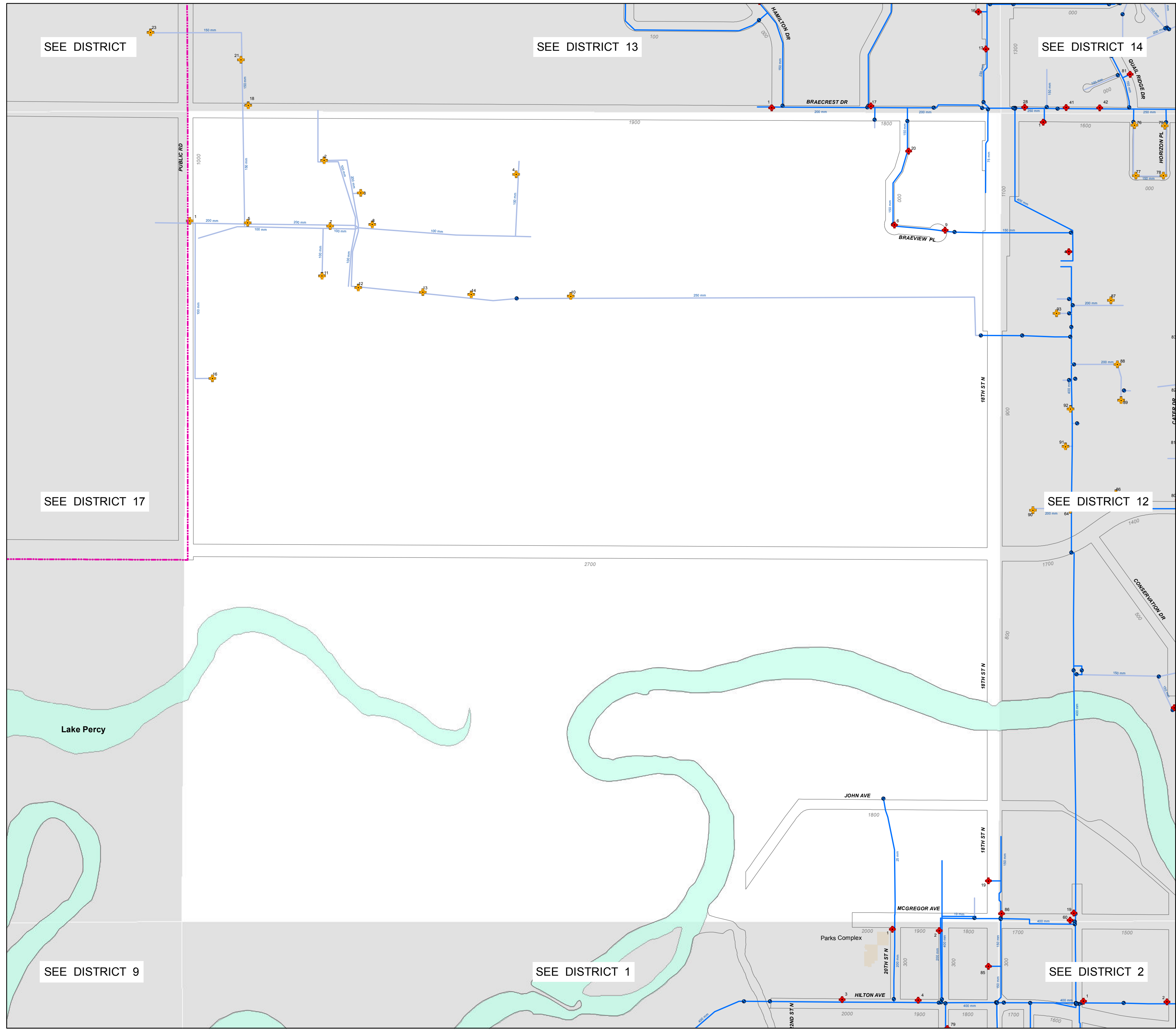
SEE DISTRICT



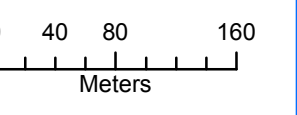
City of Brandon



1:5,000



- Legend**
- Hydrant
 - Hydrant - Private
 - Valves
 - Watermain
 - Watermain - Private
 - Watermain - Abandoned
 - City Boundary
 - Property Lines (R.O.W.)



November 2012

ALL INFORMATION ON THESE DRAWINGS TO BE FIELD VERIFIED BY YOURSELF BEFORE ANY DESIGN OR CONSTRUCTION WORK IS UNDERTAKEN.

City of Brandon
WATERMAIN
Network

DIST-11

SEE DISTRICT

SEE DISTRICT 13

SEE DISTRICT 14

SEE DISTRICT 17

SEE DISTRICT 12

SEE DISTRICT 9

SEE DISTRICT 1

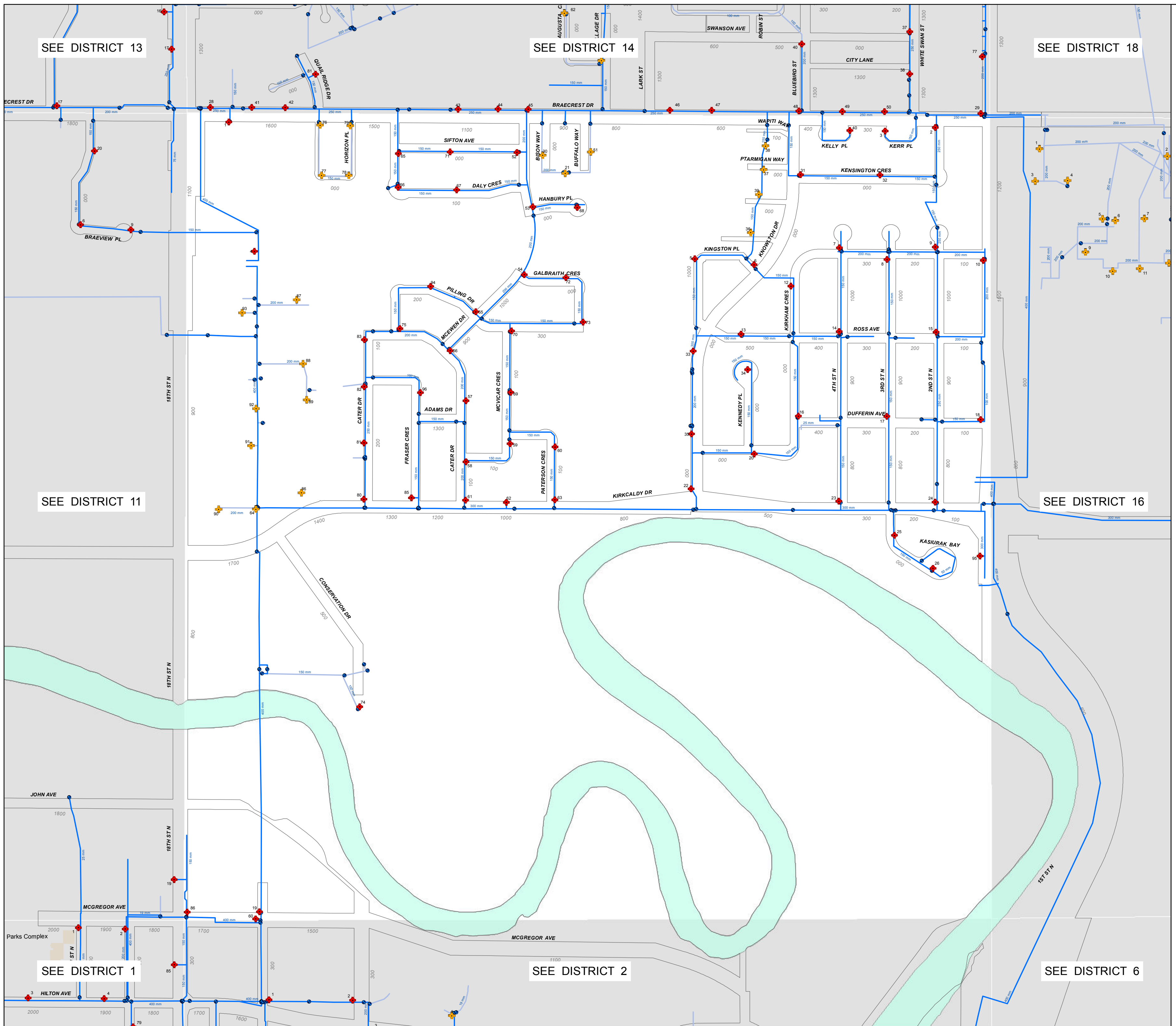
SEE DISTRICT 2



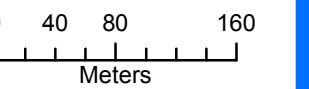
City of Brandon



1:5,000



- Legend**
- Hydrant
 - + Hydrant - Private
 - Valves
 - Watermain
 - Watermain - Private
 - Watermain - Abandoned
 - City Boundary
 - Property Lines (R.O.W.)



November 2012

ALL INFORMATION ON THESE DRAWINGS TO BE FIELD VERIFIED BY YOURSELF BEFORE ANY DESIGN OR CONSTRUCTION WORK IS UNDERTAKEN.

City of Brandon
WATERMAIN
Network

DIST-12

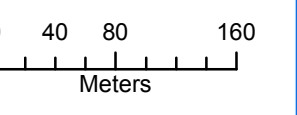


City of Brandon



1:5,000

- Legend**
- Hydrant
 - Hydrant - Private
 - Valves
 - Watermain
 - Watermain - Private
 - Watermain - Abandoned
 - City Boundary
 - Property Lines (R.O.W.)

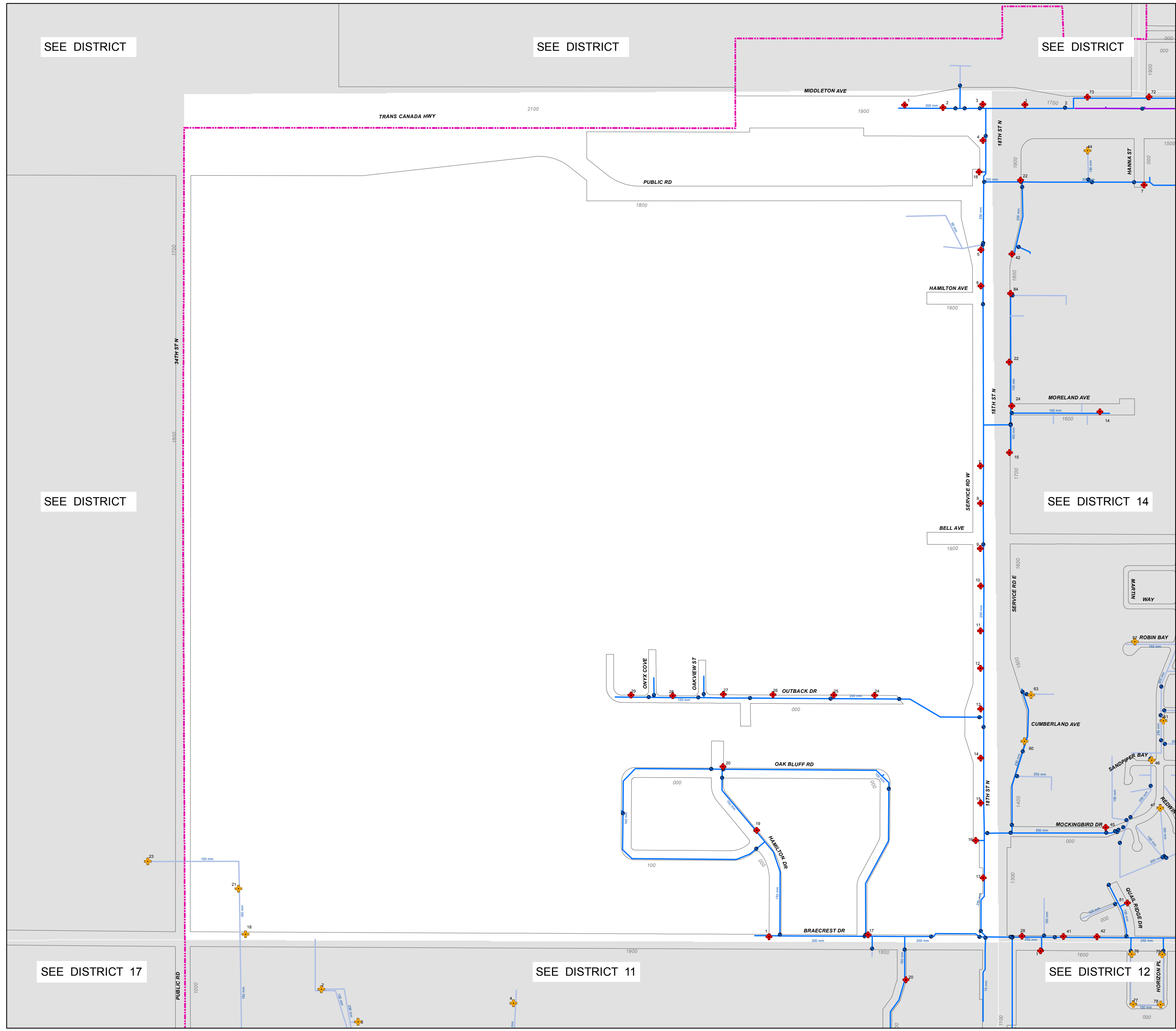


November 2012

ALL INFORMATION ON THESE DRAWINGS TO BE FIELD VERIFIED BY YOURSELF BEFORE ANY DESIGN OR CONSTRUCTION WORK IS UNDERTAKEN.

City of Brandon
WATERMAIN
Network

DIST-13



SEE DISTRICT

SEE DISTRICT

SEE DISTRICT

SEE DISTRICT

SEE DISTRICT 14

SEE DISTRICT 17

SEE DISTRICT 11

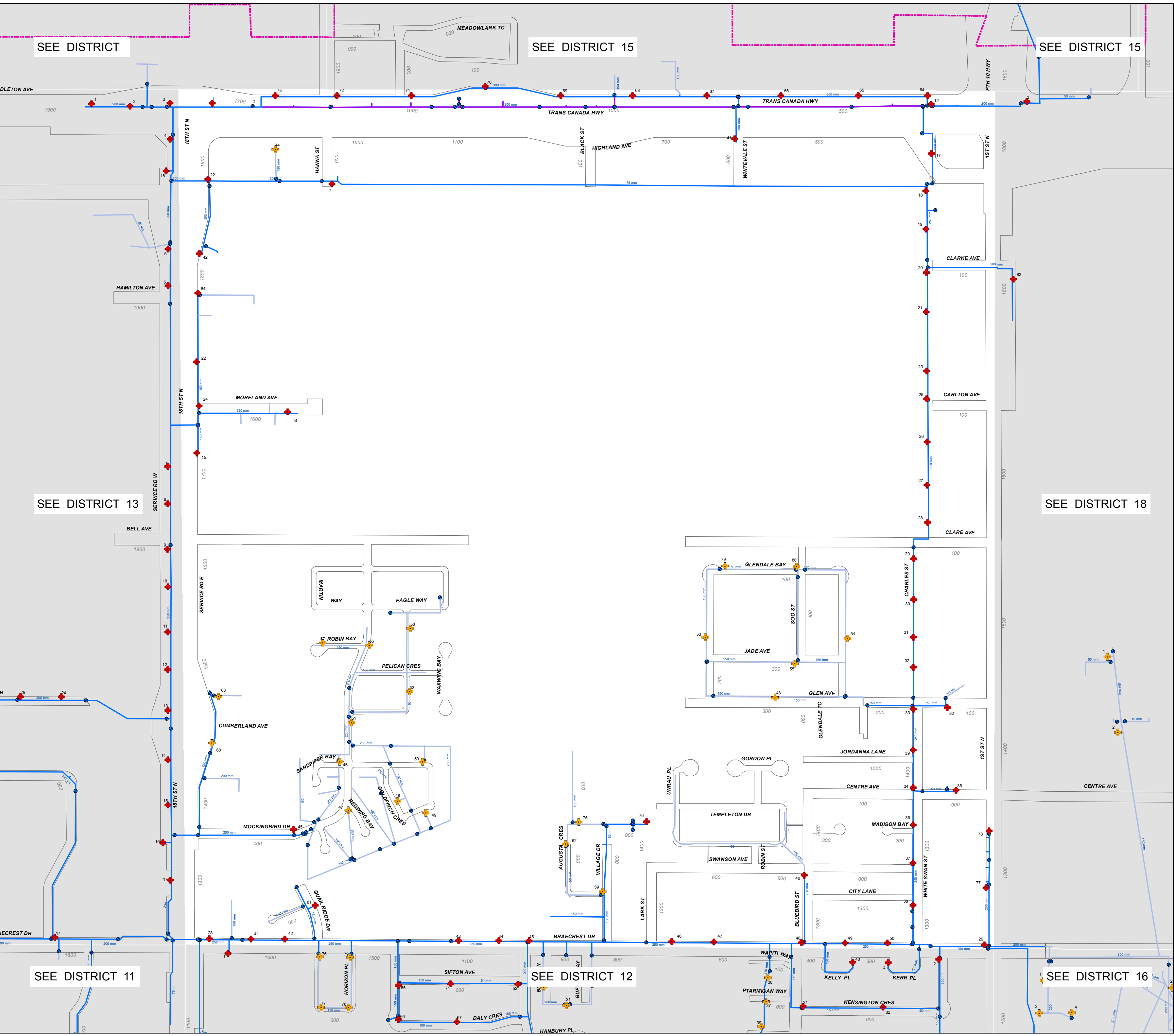
SEE DISTRICT 12



City of Brandon



1:5,000



SEE DISTRICT

SEE DISTRICT 15

SEE DISTRICT 15

SEE DISTRICT 13

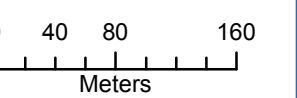
SEE DISTRICT 18

SEE DISTRICT 11

SEE DISTRICT 12

SEE DISTRICT 16

- Legend**
- Hydrant
 - Hydrant - Private
 - Valves
 - Watermain
 - Watermain - Private
 - Watermain - Abandoned
 - City Boundary
 - Property Lines (R.O.W.)



November 2012

ALL INFORMATION ON THESE DRAWINGS TO BE FIELD VERIFIED BY YOURSELF BEFORE ANY DESIGN OR CONSTRUCTION WORK IS UNDERTAKEN.

City of Brandon
WATERMAIN
Network

DIST-14



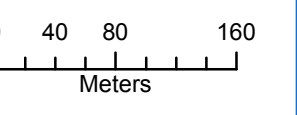
City of Brandon



1:5,000

Legend

- Hydrant
- Hydrant - Private
- Valves
- Watermain
- Watermain - Private
- Watermain - Abandoned
- City Boundary
- Property Lines (R.O.W.)



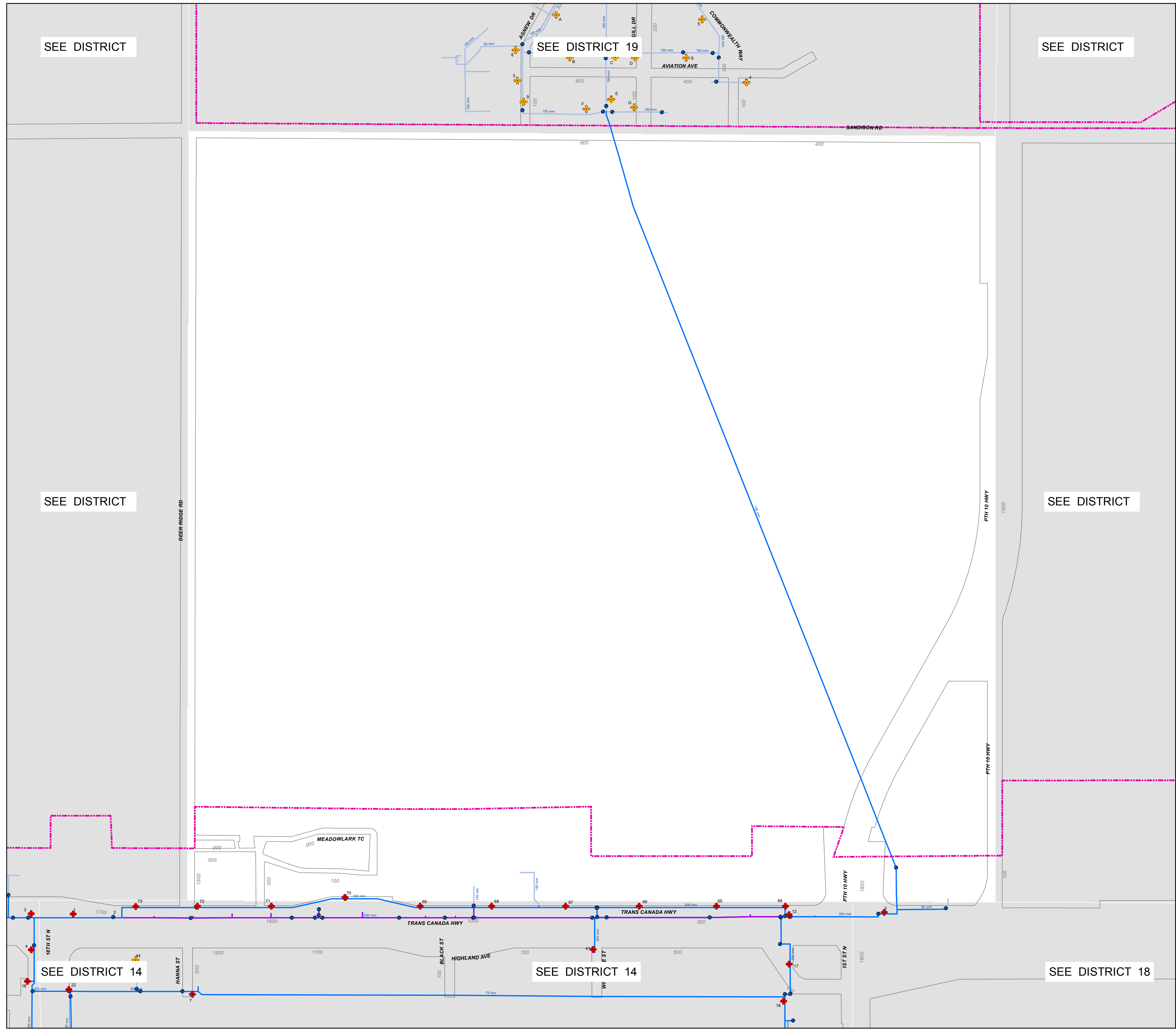
November 2012

ALL INFORMATION ON THESE DRAWINGS TO BE FIELD VERIFIED BY YOURSELF BEFORE ANY DESIGN OR CONSTRUCTION WORK IS UNDERTAKEN.

City of Brandon

WATERMAIN
Network

DIST-15



SEE DISTRICT

SEE DISTRICT 19

SEE DISTRICT

SEE DISTRICT

SEE DISTRICT

SEE DISTRICT 14

SEE DISTRICT 14

SEE DISTRICT 18



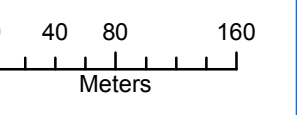
City of Brandon



1:5,000

Legend

- Hydrant
- Hydrant - Private
- Valves
- Watermain
- Watermain - Private
- Watermain - Abandoned
- City Boundary
- Property Lines (R.O.W.)



November 2012

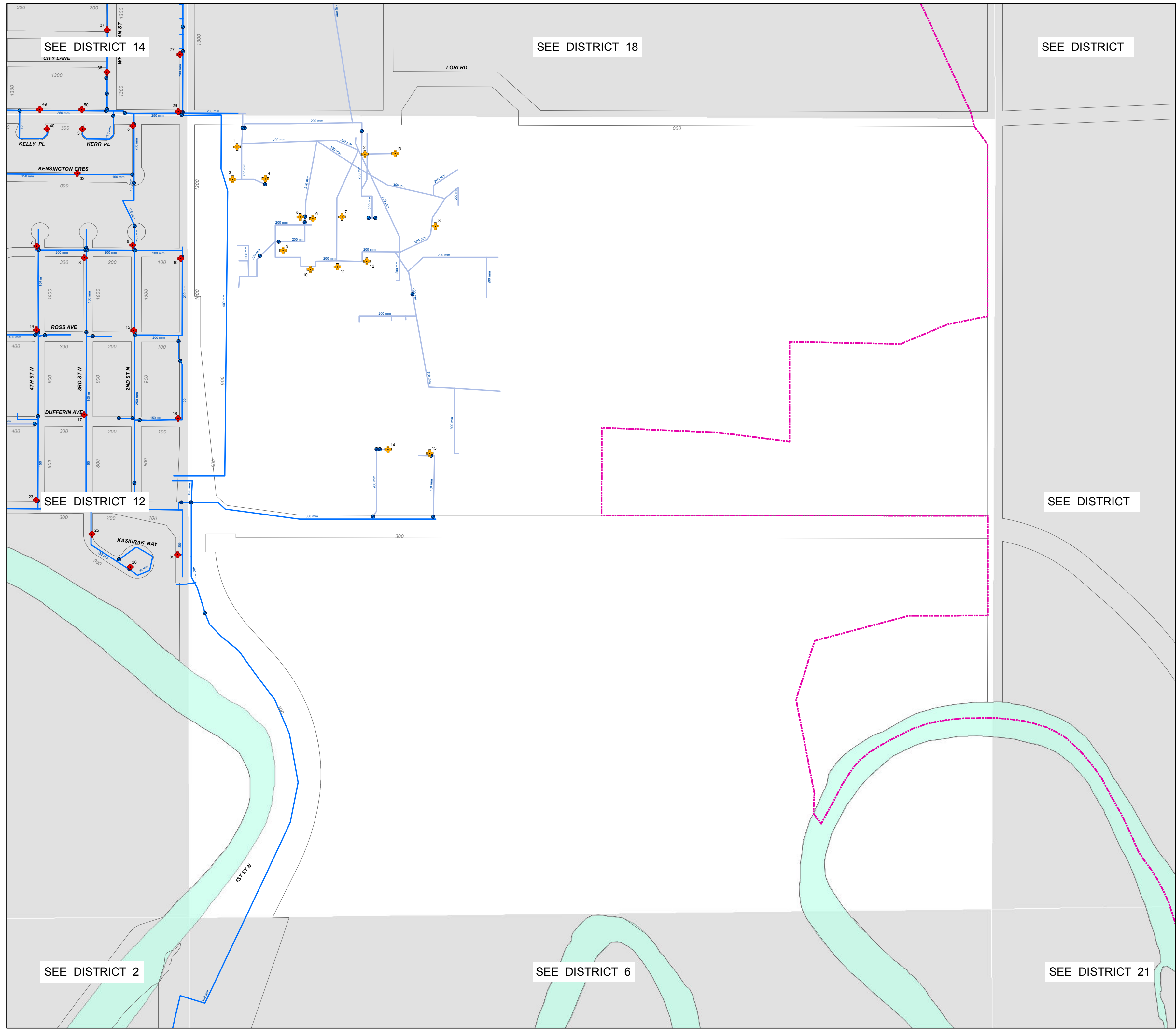
ALL INFORMATION ON THESE DRAWINGS TO BE FIELD VERIFIED BY YOURSELF BEFORE ANY DESIGN OR CONSTRUCTION WORK IS UNDERTAKEN.

City of Brandon

WATERMAIN

Network

DIST-16





City of Brandon



1:5,000

SEE DISTRICT

SEE DISTRICT

SEE DISTRICT 13

SEE DISTRICT

GRAND VALLEY RD

SEE DISTRICT 11

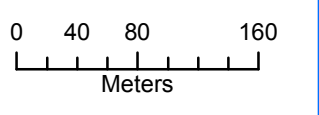
SEE DISTRICT

SEE DISTRICT 9

SEE DISTRICT 1

Legend

- Hydrant
- Hydrant - Private
- Valves
- Watermain
- Watermain - Private
- Watermain - Abandoned
- City Boundary
- Property Lines (R.O.W.)



November 2012


ALL INFORMATION ON THESE DRAWINGS TO BE FIELD VERIFIED BY YOURSELF BEFORE ANY DESIGN OR CONSTRUCTION WORK IS UNDERTAKEN.

City of Brandon

WATERMAIN

Network

DIST-17



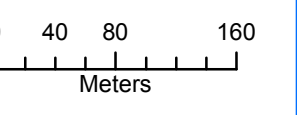


City of Brandon



1:5,000

- Legend**
- Hydrant
 - Hydrant - Private
 - Valves
 - Watermain
 - Watermain - Private
 - Watermain - Abandoned
 - City Boundary
 - Property Lines (R.O.W.)

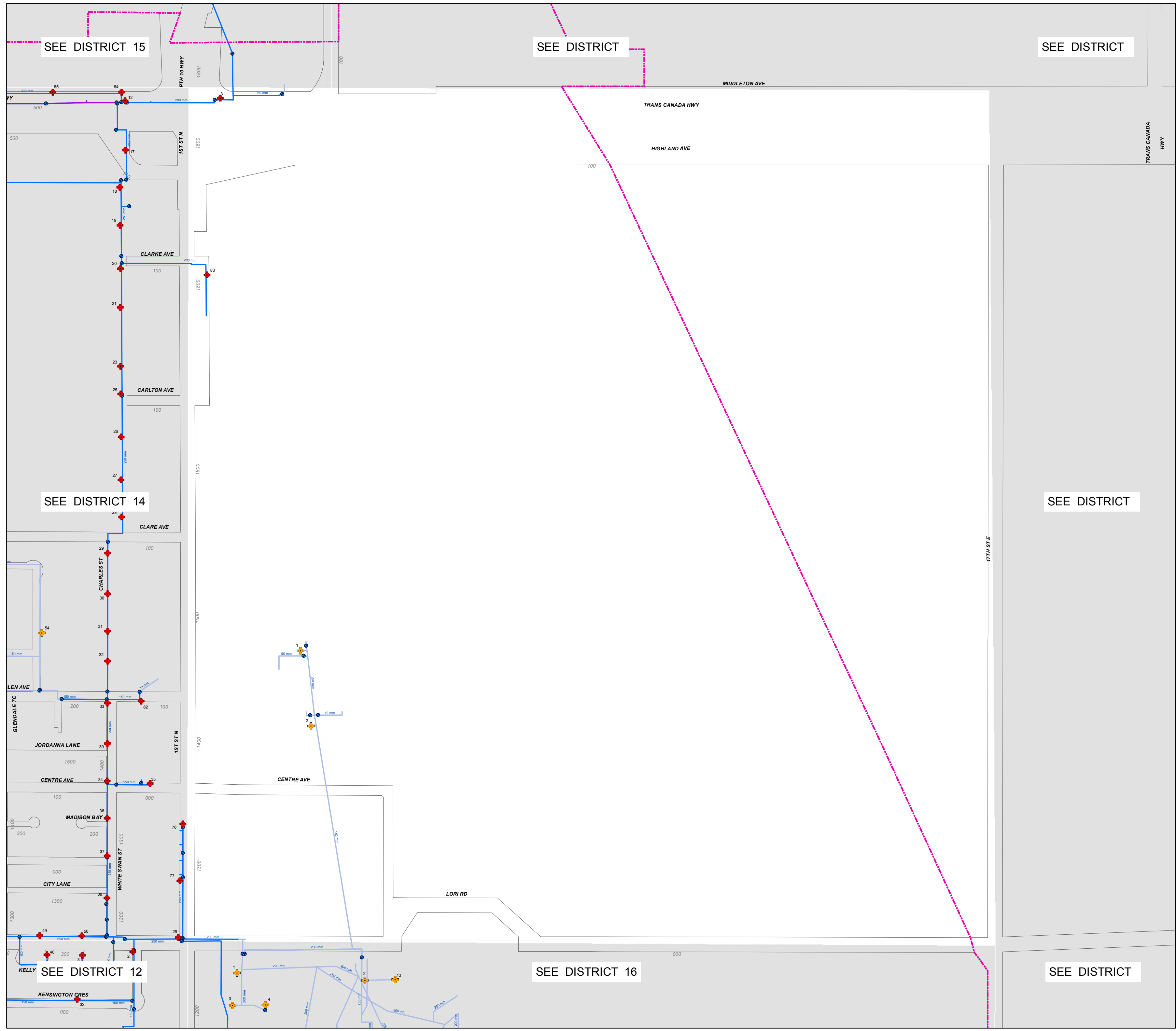


November 2012

ALL INFORMATION ON THESE DRAWINGS TO BE FIELD VERIFIED BY YOURSELF BEFORE ANY DESIGN OR CONSTRUCTION WORK IS UNDERTAKEN.

City of Brandon
WATERMAIN
Network

DIST-18





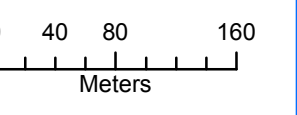
City of Brandon



1:5,000

Legend

- Hydrant
- Hydrant - Private
- Valves
- Watermain
- Watermain - Private
- Watermain - Abandoned
- City Boundary
- Property Lines (R.O.W.)



November 2012

ALL INFORMATION ON THESE DRAWINGS TO BE FIELD VERIFIED BY YOURSELF BEFORE ANY DESIGN OR CONSTRUCTION WORK IS UNDERTAKEN.

City of Brandon
WATERMAIN
Network

DIST-19

SEE DISTRICT

SEE DISTRICT

SEE DISTRICT

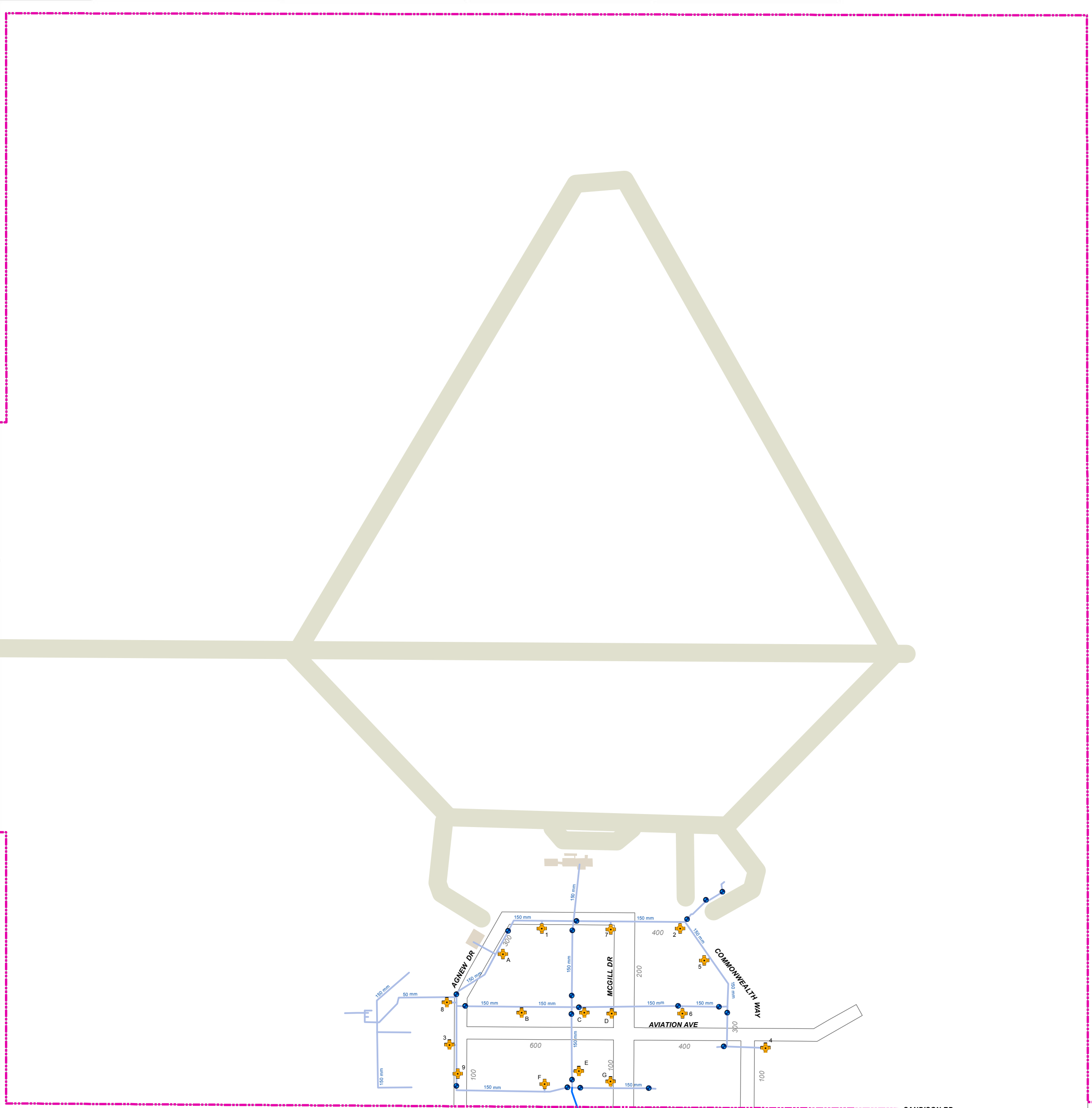
SEE DISTRICT

SEE DISTRICT

SEE DISTRICT

SEE DISTRICT 15

SEE DISTRICT



PTH 10 HWY

2000

SANDISON RD

600

400

150 mm

150 mm

150 mm

150 mm

150 mm

150 mm

150 mm

150 mm

150 mm

150 mm

150 mm

150 mm

150 mm

150 mm

150 mm

150 mm

150 mm

150 mm

150 mm

150 mm

150 mm

150 mm

150 mm

150 mm

150 mm

150 mm

150 mm

150 mm

150 mm

100 mm

100 mm

100 mm

100 mm

100 mm

100 mm

100 mm

100 mm

100 mm

100 mm

100 mm

100 mm

100 mm

100 mm

100 mm

100 mm

100 mm

100 mm

100 mm

100 mm

100 mm

100 mm

100 mm

100 mm

100 mm

100 mm

100 mm

100 mm

100 mm

50 mm

50 mm

50 mm

50 mm

50 mm

50 mm

50 mm

50 mm

50 mm

50 mm

50 mm

50 mm

50 mm

50 mm

50 mm

50 mm

50 mm

50 mm

50 mm

50 mm

50 mm

50 mm

50 mm

50 mm

50 mm

50 mm

50 mm

50 mm

50 mm

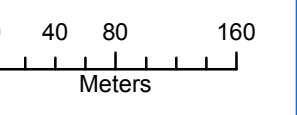


City of Brandon



1:5,000

- Legend**
- Hydrant
 - Hydrant - Private
 - Valves
 - Watermain
 - Watermain - Private
 - Watermain - Abandoned
 - City Boundary
 - Property Lines (R.O.W.)

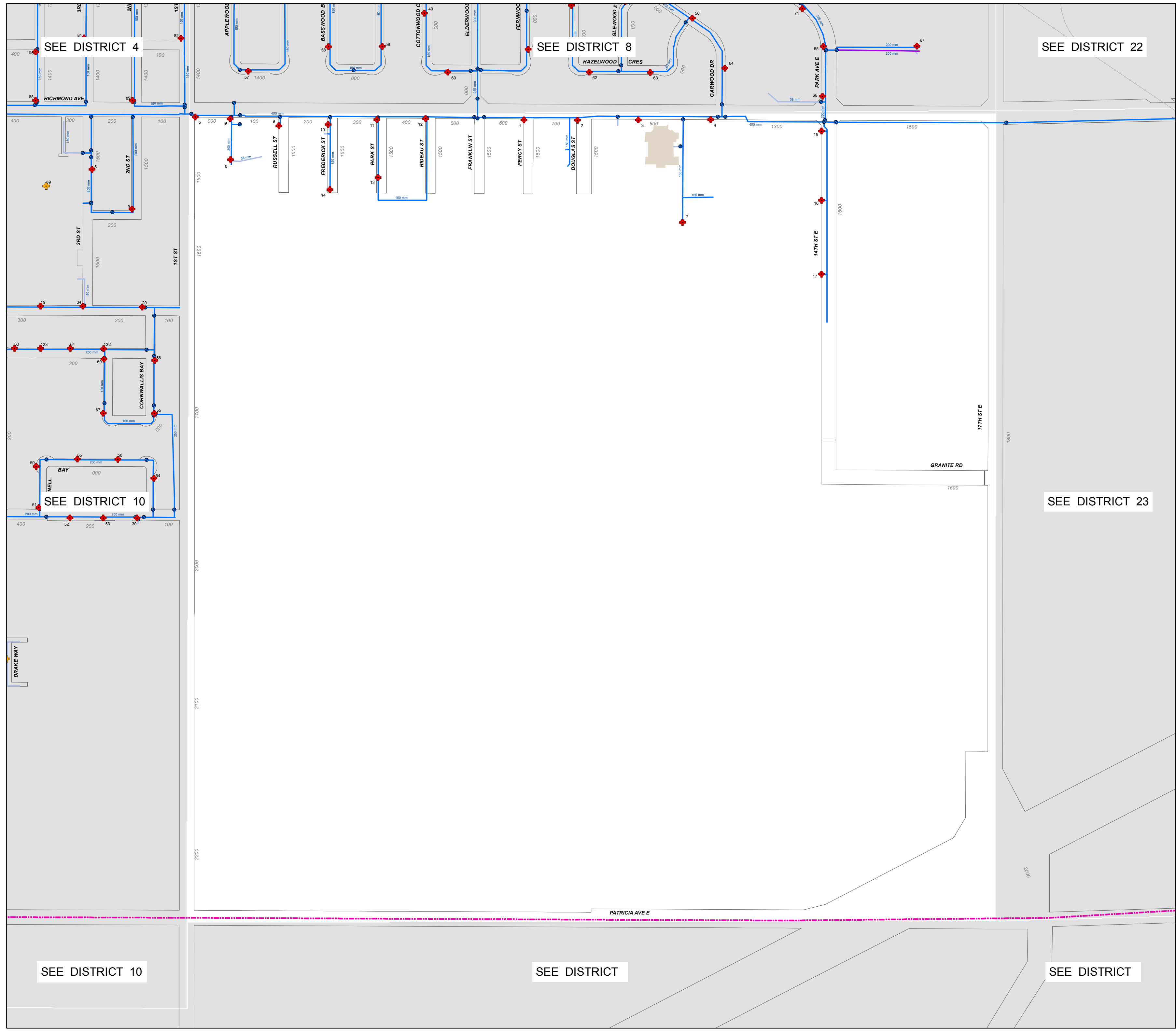


November 2012

ALL INFORMATION ON THESE DRAWINGS TO BE FIELD VERIFIED BY YOURSELF BEFORE ANY DESIGN OR CONSTRUCTION WORK IS UNDERTAKEN.

City of Brandon
WATERMAIN
Network

DIST-20



SEE DISTRICT 4

SEE DISTRICT 8

SEE DISTRICT 22

SEE DISTRICT 10

SEE DISTRICT 23

SEE DISTRICT 10

SEE DISTRICT

SEE DISTRICT



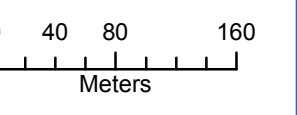
City of Brandon



1:5,000

Legend

- Hydrant
- Hydrant - Private
- Valves
- Watermain
- Watermain - Private
- Watermain - Abandoned
- City Boundary
- Property Lines (R.O.W.)

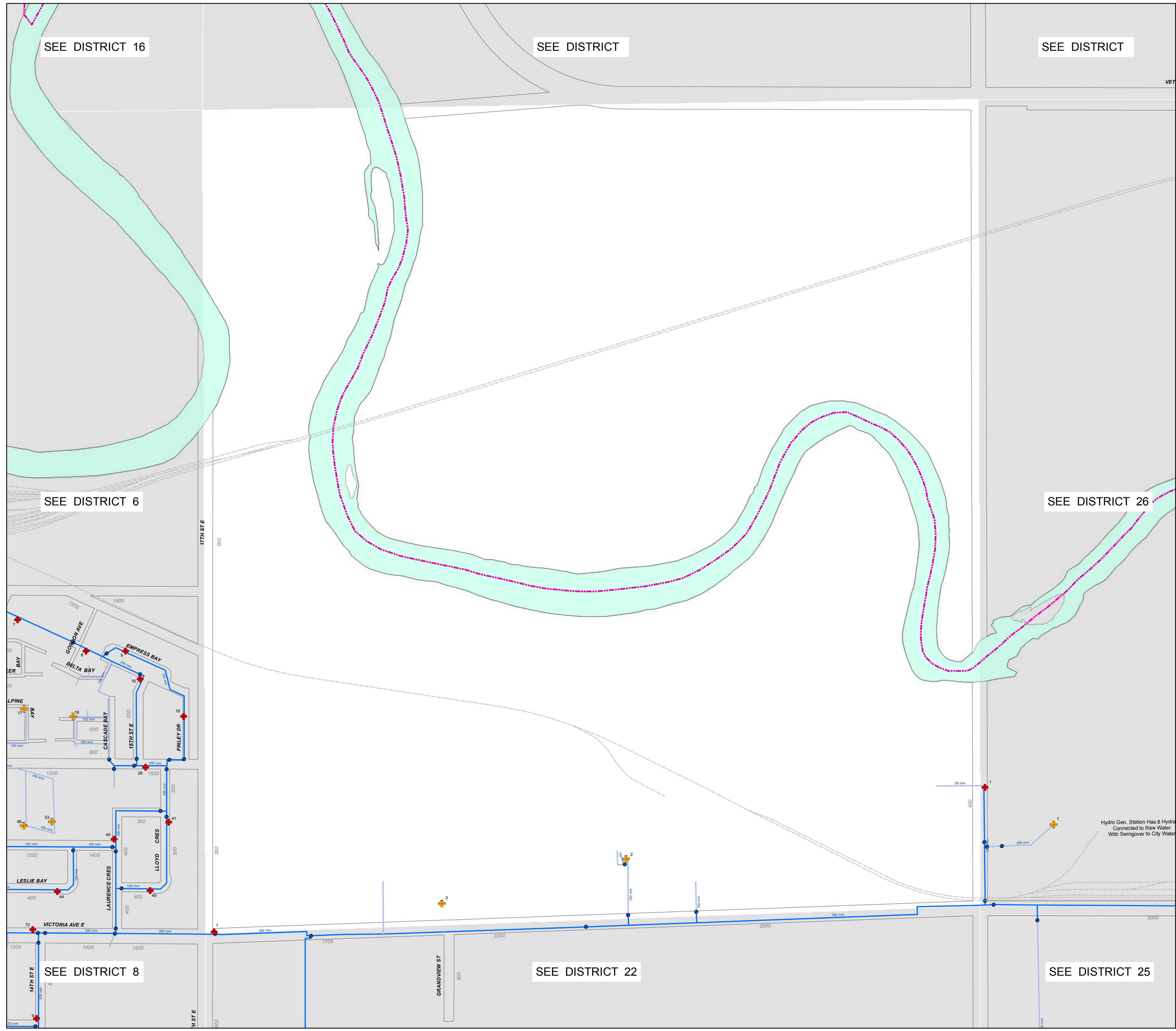


November 2012

ALL INFORMATION ON THESE DRAWINGS TO BE FIELD VERIFIED BY YOURSELF BEFORE ANY DESIGN OR CONSTRUCTION WORK IS UNDERTAKEN.

City of Brandon
WATERMAIN
Network

DIST-21



SEE DISTRICT 16

SEE DISTRICT

SEE DISTRICT

SEE DISTRICT 6

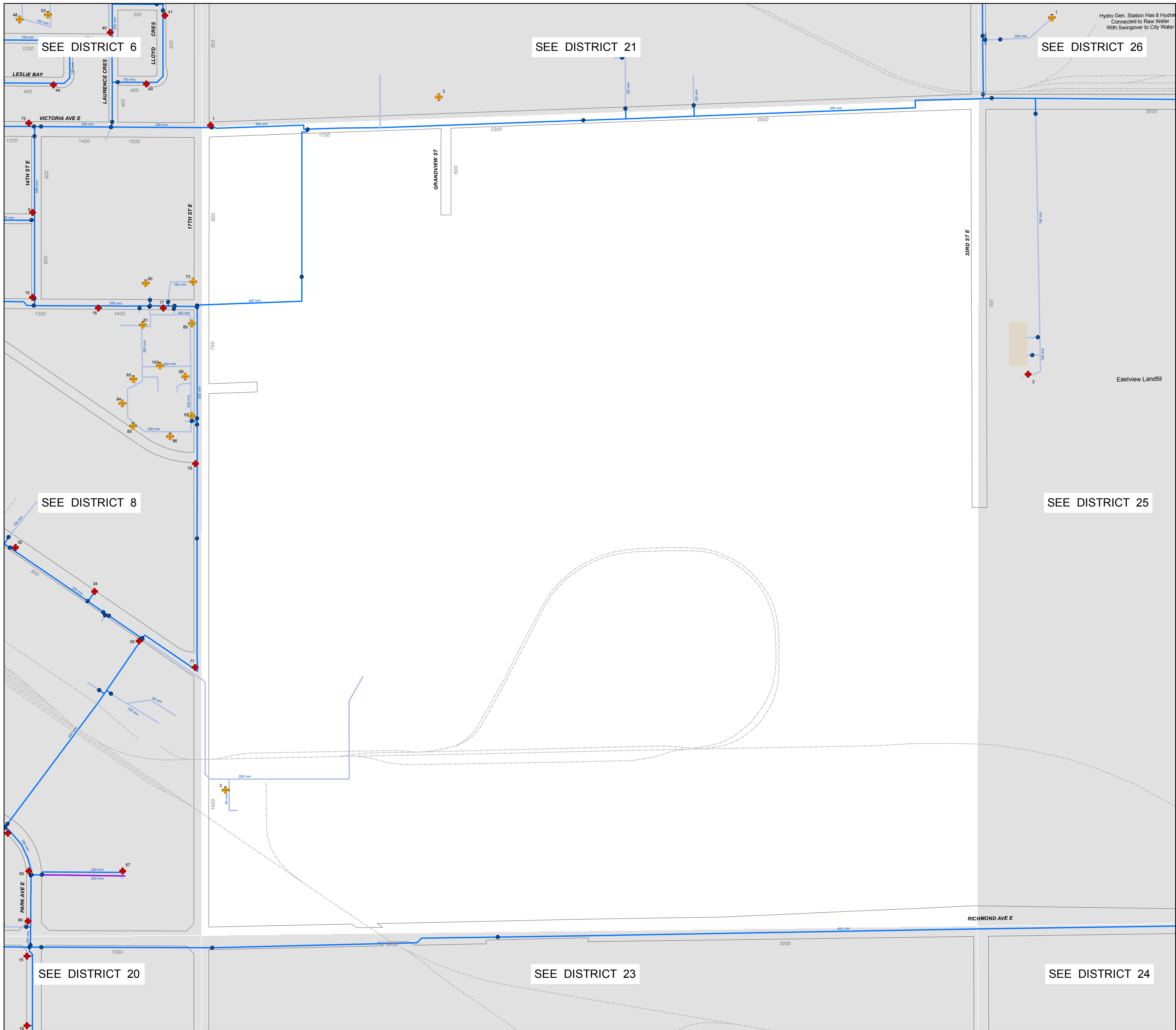
SEE DISTRICT 26

SEE DISTRICT 8

SEE DISTRICT 22

SEE DISTRICT 25

Hydro Gen. Station Has 8 Hydrants Connected to Raw Water With Swingover to City Water

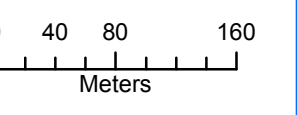


City of Brandon



1:5,000

- Legend**
- Hydrant
 - Hydrant - Private
 - Valves
 - Watermain
 - Watermain - Private
 - Watermain - Abandoned
 - City Boundary
 - Property Lines (R.O.W.)



November 2012

ALL INFORMATION ON THESE DRAWINGS TO BE FIELD VERIFIED BY YOURSELF BEFORE ANY DESIGN OR CONSTRUCTION WORK IS UNDERTAKEN.

City of Brandon

WATERMAIN
Network

DIST-22



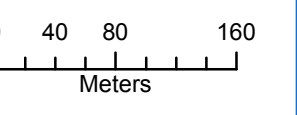
City of Brandon



1:5,000

Legend

- Hydrant
- Hydrant - Private
- Valves
- Watermain
- Watermain - Private
- Watermain - Abandoned
- City Boundary
- Property Lines (R.O.W.)



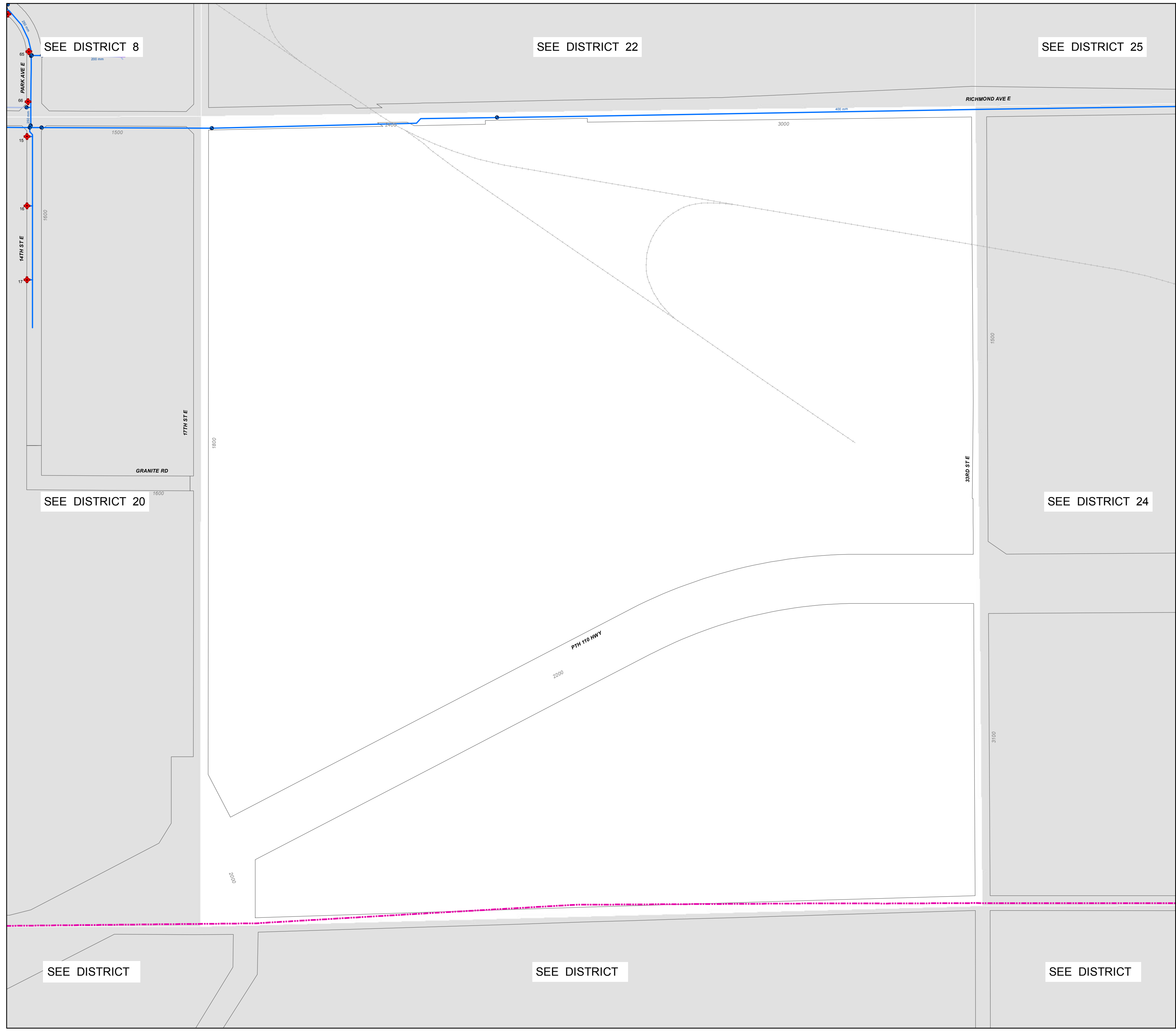
November 2012

ALL INFORMATION ON THESE DRAWINGS TO BE FIELD VERIFIED BY YOURSELF BEFORE ANY DESIGN OR CONSTRUCTION WORK IS UNDERTAKEN.

City of Brandon

WATERMAIN
Network

DIST-23





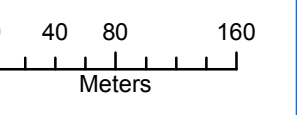
City of Brandon



1:5,000

Legend

- Hydrant
- Hydrant - Private
- Valves
- Watermain
- Watermain - Private
- Watermain - Abandoned
- City Boundary
- Property Lines (R.O.W.)



November 2012

ALL INFORMATION ON THESE DRAWINGS TO BE FIELD VERIFIED BY YOURSELF BEFORE ANY DESIGN OR CONSTRUCTION WORK IS UNDERTAKEN.

City of Brandon

WATERMAIN

Network

DIST-24

SEE DISTRICT 22

SEE DISTRICT 25

SEE DISTRICT 28

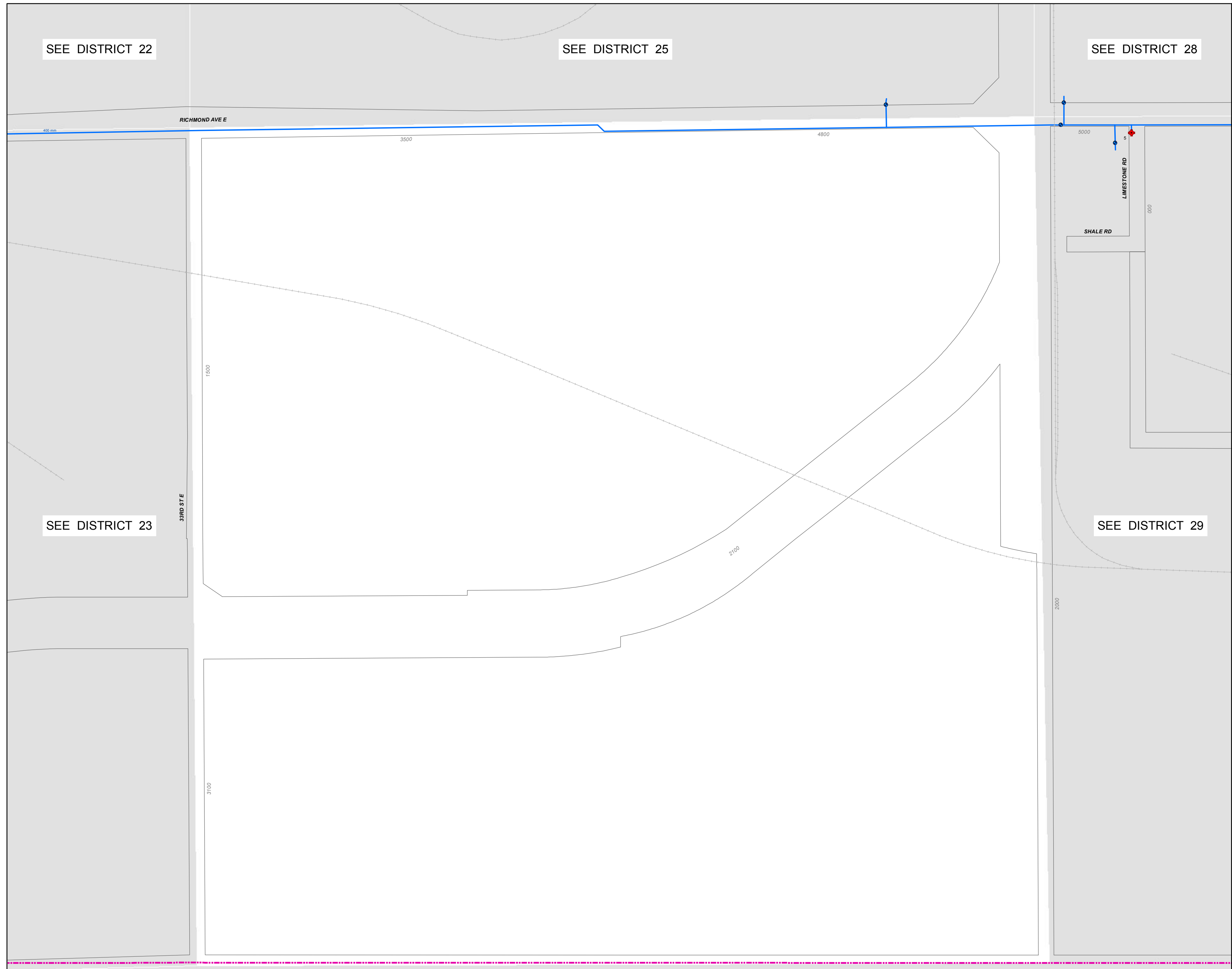
SEE DISTRICT 23

SEE DISTRICT 29

SEE DISTRICT

SEE DISTRICT

SEE DISTRICT





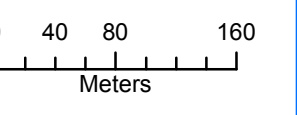
City of Brandon



1:5,000

Legend

- Hydrant
- Hydrant - Private
- Valves
- Watermain
- Watermain - Private
- Watermain - Abandoned
- City Boundary
- Property Lines (R.O.W.)



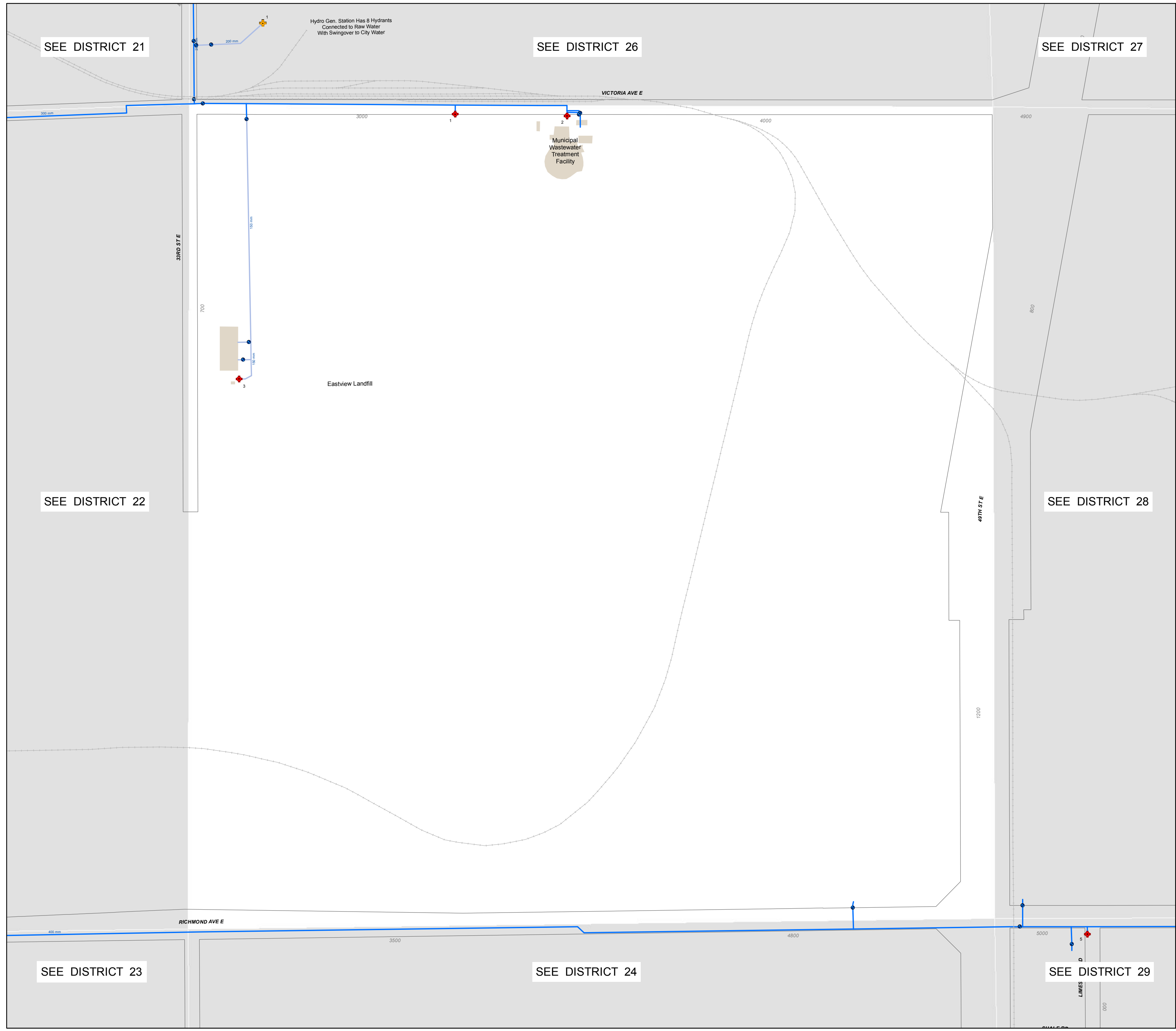
November 2012

ALL INFORMATION ON THESE DRAWINGS TO BE FIELD VERIFIED BY YOURSELF BEFORE ANY DESIGN OR CONSTRUCTION WORK IS UNDERTAKEN.

City of Brandon

WATERMAIN
Network

DIST-25



SEE DISTRICT 21

SEE DISTRICT 26

SEE DISTRICT 27

SEE DISTRICT 22

SEE DISTRICT 28

SEE DISTRICT 23

SEE DISTRICT 24

SEE DISTRICT 29

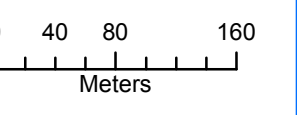


City of Brandon



1:5,000

- Legend**
- Hydrant
 - Hydrant - Private
 - Valves
 - Watermain
 - Watermain - Private
 - Watermain - Abandoned
 - City Boundary
 - Property Lines (R.O.W.)

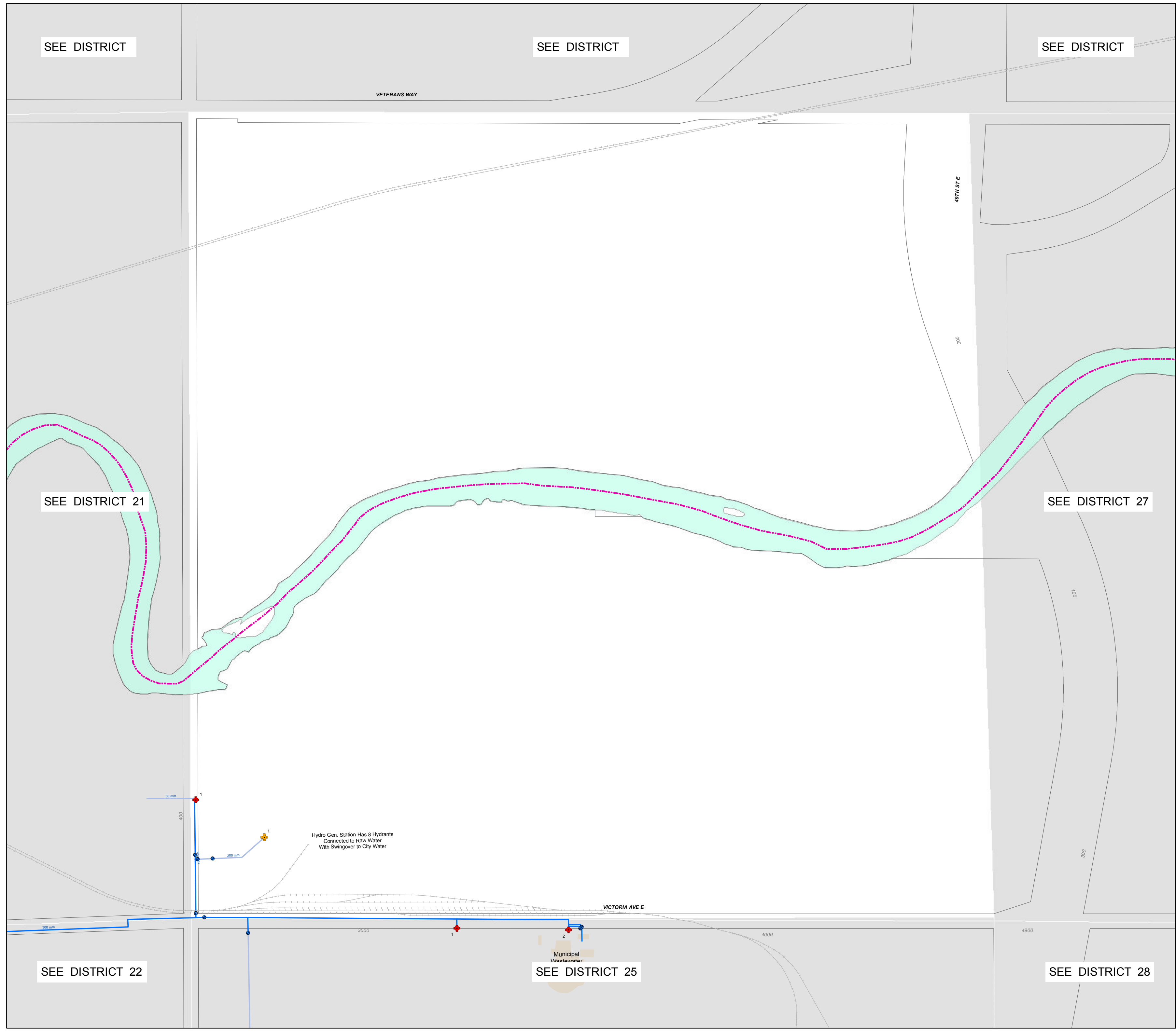


November 2012

ALL INFORMATION ON THESE DRAWINGS TO BE FIELD VERIFIED BY YOURSELF BEFORE ANY DESIGN OR CONSTRUCTION WORK IS UNDERTAKEN.

City of Brandon
WATERMAIN
Network

DIST-26



SEE DISTRICT

SEE DISTRICT

SEE DISTRICT

SEE DISTRICT 21

SEE DISTRICT 27

SEE DISTRICT 22

SEE DISTRICT 25

SEE DISTRICT 28



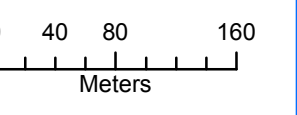
City of Brandon



1:5,000

Legend

- Hydrant
- Hydrant - Private
- Valves
- Watermain
- Watermain - Private
- Watermain - Abandoned
- City Boundary
- Property Lines (R.O.W.)



November 2012

ALL INFORMATION ON THESE DRAWINGS TO BE FIELD VERIFIED BY YOURSELF BEFORE ANY DESIGN OR CONSTRUCTION WORK IS UNDERTAKEN.

City of Brandon

WATERMAIN

Network

DIST-27



SEE DISTRICT

SEE DISTRICT

SEE DISTRICT

SEE DISTRICT 26

SEE DISTRICT 31

SEE DISTRICT 25

SEE DISTRICT 28

SEE DISTRICT

49TH STE

090

100

300

4900

5000

Cell# 5



City of Brandon



1:5,000

SEE DISTRICT 26

SEE DISTRICT 27

SEE DISTRICT 31

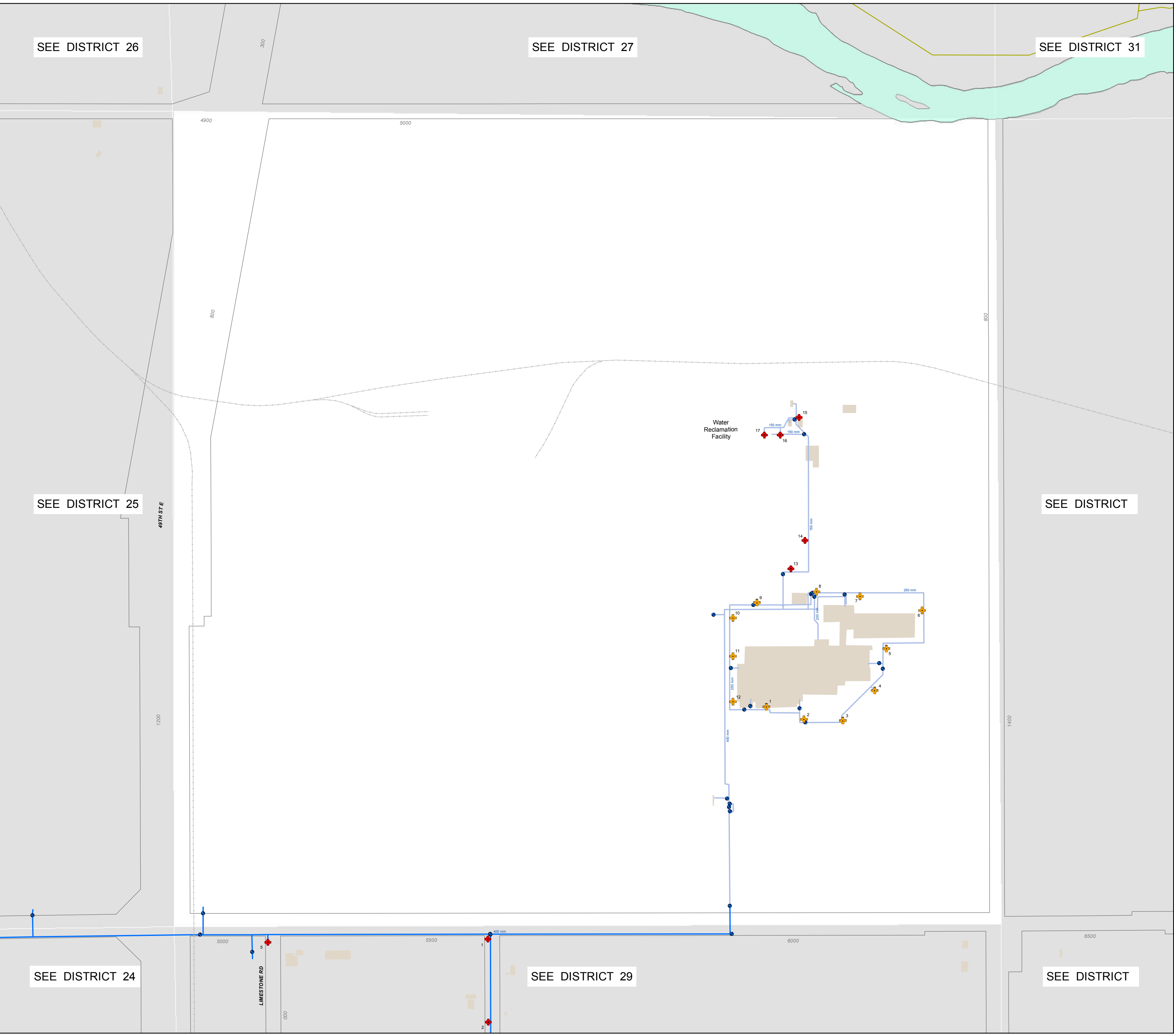
SEE DISTRICT 25

SEE DISTRICT

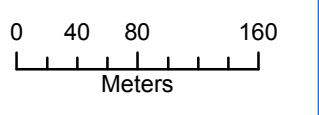
SEE DISTRICT 24

SEE DISTRICT 29

SEE DISTRICT



- Legend**
- Hydrant
 - Hydrant - Private
 - Valves
 - Watermain
 - Watermain - Private
 - Watermain - Abandoned
 - City Boundary
 - Property Lines (R.O.W.)



November 2012

ALL INFORMATION ON THESE DRAWINGS TO BE FIELD VERIFIED BY YOURSELF BEFORE ANY DESIGN OR CONSTRUCTION WORK IS UNDERTAKEN.

City of Brandon
WATERMAIN
Network

DIST-28



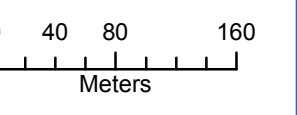
City of Brandon



1:5,000

Legend

- Hydrant
- Hydrant - Private
- Valves
- Watermain
- Watermain - Private
- Watermain - Abandoned
- City Boundary
- Property Lines (R.O.W.)



November 2012

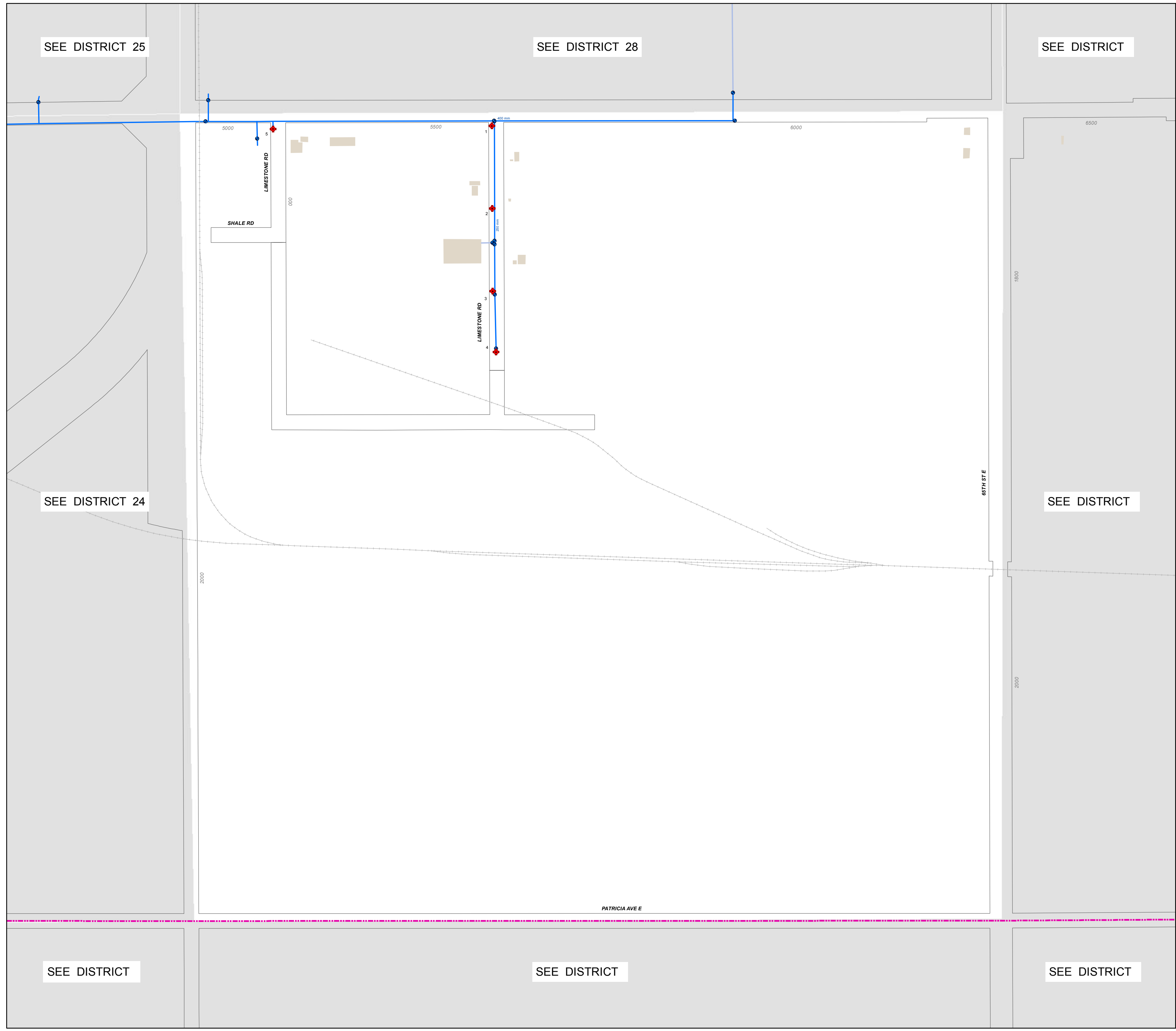
ALL INFORMATION ON THESE DRAWINGS TO BE FIELD VERIFIED BY YOURSELF BEFORE ANY DESIGN OR CONSTRUCTION WORK IS UNDERTAKEN.

City of Brandon

WATERMAIN

Network

DIST-29



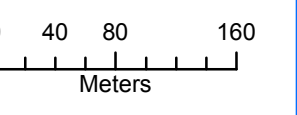


City of Brandon



1:5,000

- Legend**
- Hydrant
 - Hydrant - Private
 - Valves
 - Watermain
 - Watermain - Private
 - Watermain - Abandoned
 - City Boundary
 - Property Lines (R.O.W.)



November 2012

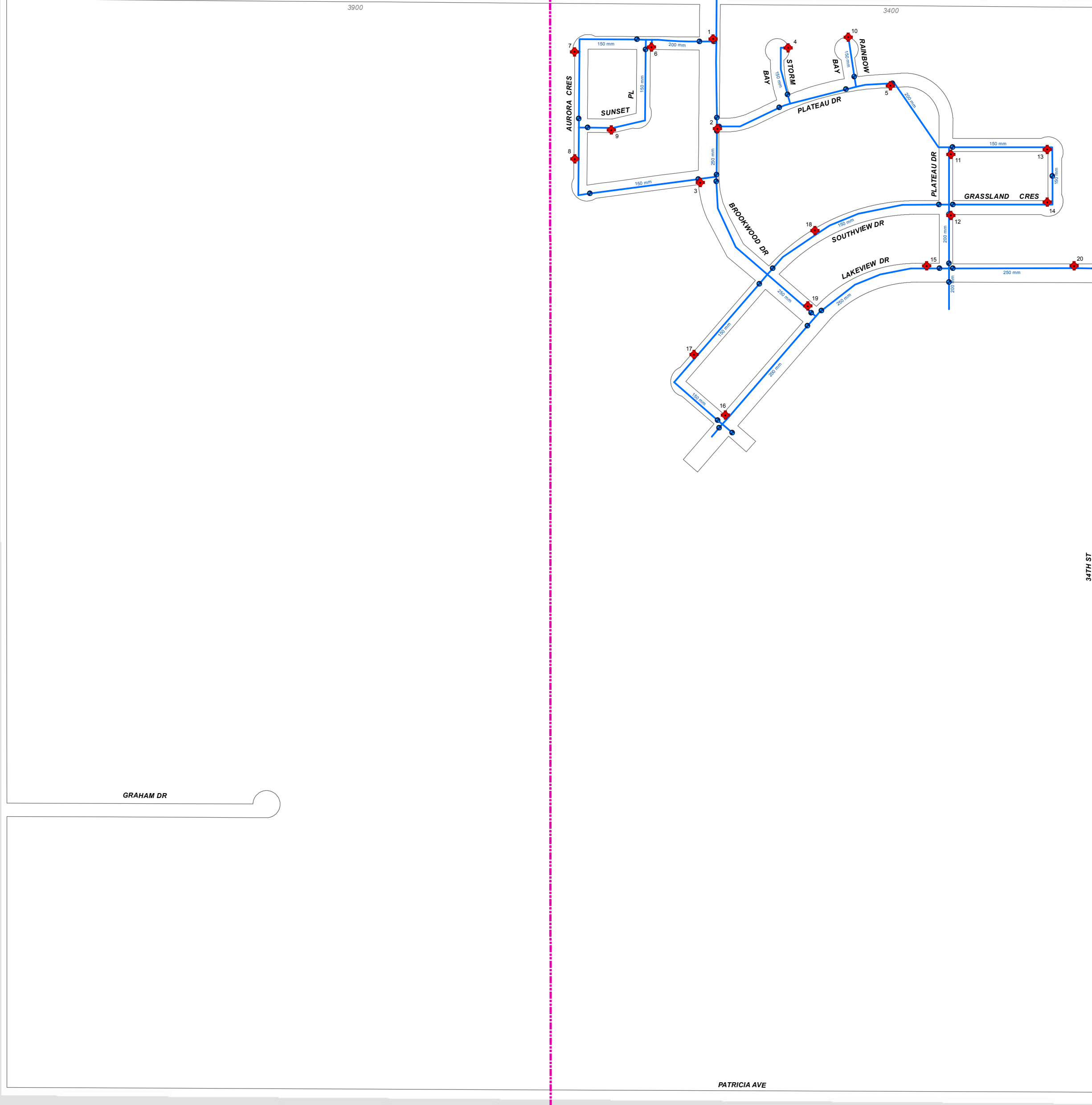
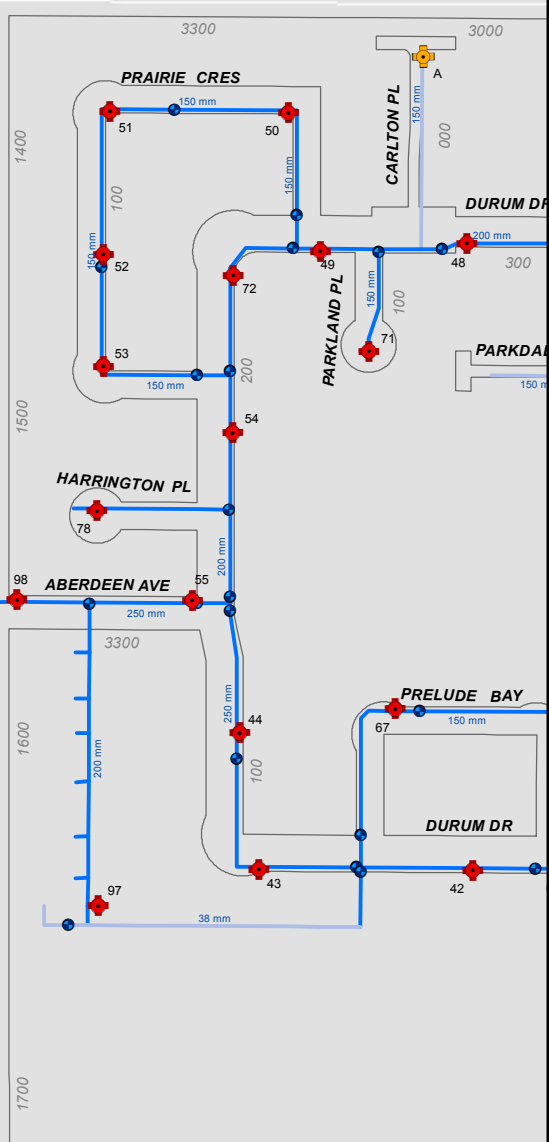
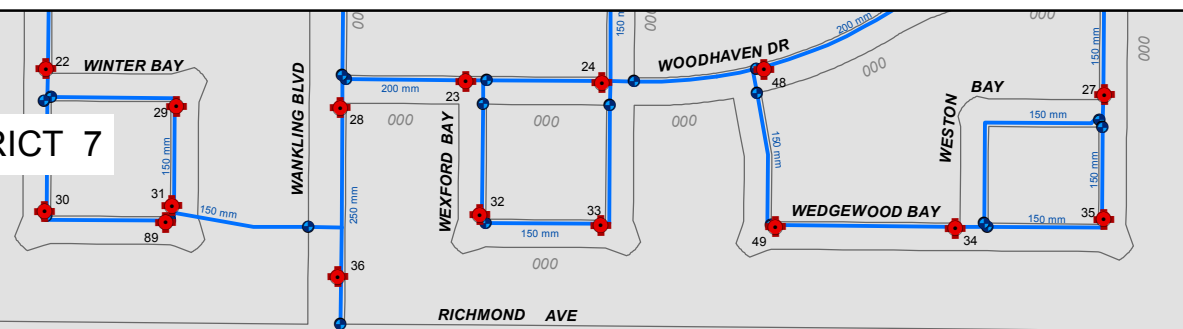
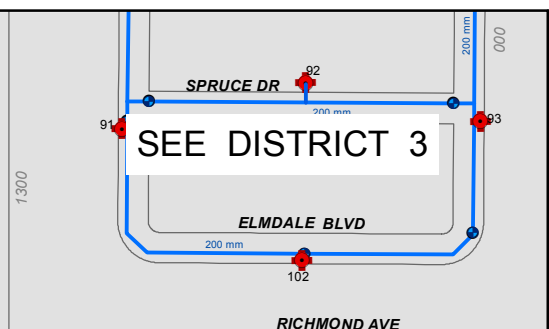
ALL INFORMATION ON THESE DRAWINGS TO BE FIELD VERIFIED BY YOURSELF BEFORE ANY DESIGN OR CONSTRUCTION WORK IS UNDERTAKEN.

City of Brandon

WATERMAIN

Network

DIST-30



SEE DISTRICT

SEE DISTRICT

SEE DISTRICT

SEE DISTRICT

SEE DISTRICT

SEE DISTRICT

SEE DISTRICT

SEE DISTRICT

SEE DISTRICT











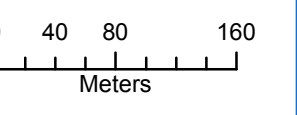
City of Brandon



1:5,000

Legend

-  Hydrant
-  Hydrant - Private
-  Valves
-  Watermain
-  Watermain - Private
-  Watermain - Abandoned
-  City Boundary
-  Property Lines (R.O.W.)



November 2012

ALL INFORMATION ON THESE DRAWINGS TO BE FIELD VERIFIED BY YOURSELF BEFORE ANY DESIGN OR CONSTRUCTION WORK IS UNDERTAKEN.

City of Brandon

WATERMAIN

Network

DIST-31

SEE DISTRICT

SEE DISTRICT

SEE DISTRICT

SEE DISTRICT 27

SEE DISTRICT

SEE DISTRICT 28

SEE DISTRICT

SEE DISTRICT

Cell# 5

Cell# 4

Cell# 3C

Cell# 3

Cell# 3B

Cell# 3A

Cell# 2

Cell# 1

