

BY-LAW NO. 7332

BEING A BY-LAW of The City of Brandon to change the boundaries of the electoral wards to achieve an approximately equal number of residents in each ward and to rename each ward.

WHEREAS Section 88 of The Municipal Act, S.M. 1996, c. 58 Chapter M225 provides as follows:

“In dividing the municipality into wards and establishing ward boundaries, or in making a change in the number of wards or ward boundaries, a council:

- (a) must try to achieve an approximately equal number of residents in each ward; and**
- (b) may take into consideration:**
 - (i) community or diversity of interests,**
 - (ii) topographical features,**
 - (iii) settlement patterns, and**
 - (iv) population trends.”**

AND WHEREAS considerable time has lapsed and noticeable growth has occurred in the city since the boundaries of electoral wards have been changed;

AND WHEREAS it is deemed to be in the best interest of the electors of the City of Brandon to maintain an approximately equal number of residents as required by Section 88 of said Act;

NOW THEREFORE the Council of The City of Brandon, duly assembled, enacts as follows:

- 1. The boundaries and names of the existing electoral wards of The City of Brandon be hereby changed and be as outlined on the map attached hereto as Schedule “A” and described in detail in attached Schedule “B”.**
- 2. By-law No. 6899 be hereby repealed.**
- 3. This by-law shall come into force and effect at the next general election on October 26, 2022.**


DONE AND PASSED by the Council of The City of Brandon duly assembled this 19th day of April, A.D. 2022.

<u>“R. Chrest”</u> MAYOR	<u>“H. Ewasiuk”</u> CITY CLERK	
Read a first time this	4 th day of April	A.D. 2022
Read a second time this	19 th day of April	A.D. 2022
Read a third time this	19 th day of April	A.D. 2022

I, Heather Coreen Ewasiuk, Clerk of the City of Brandon, DO HEREBY CERTIFY the above within to be a true and correct copy of By-law No. 7332.


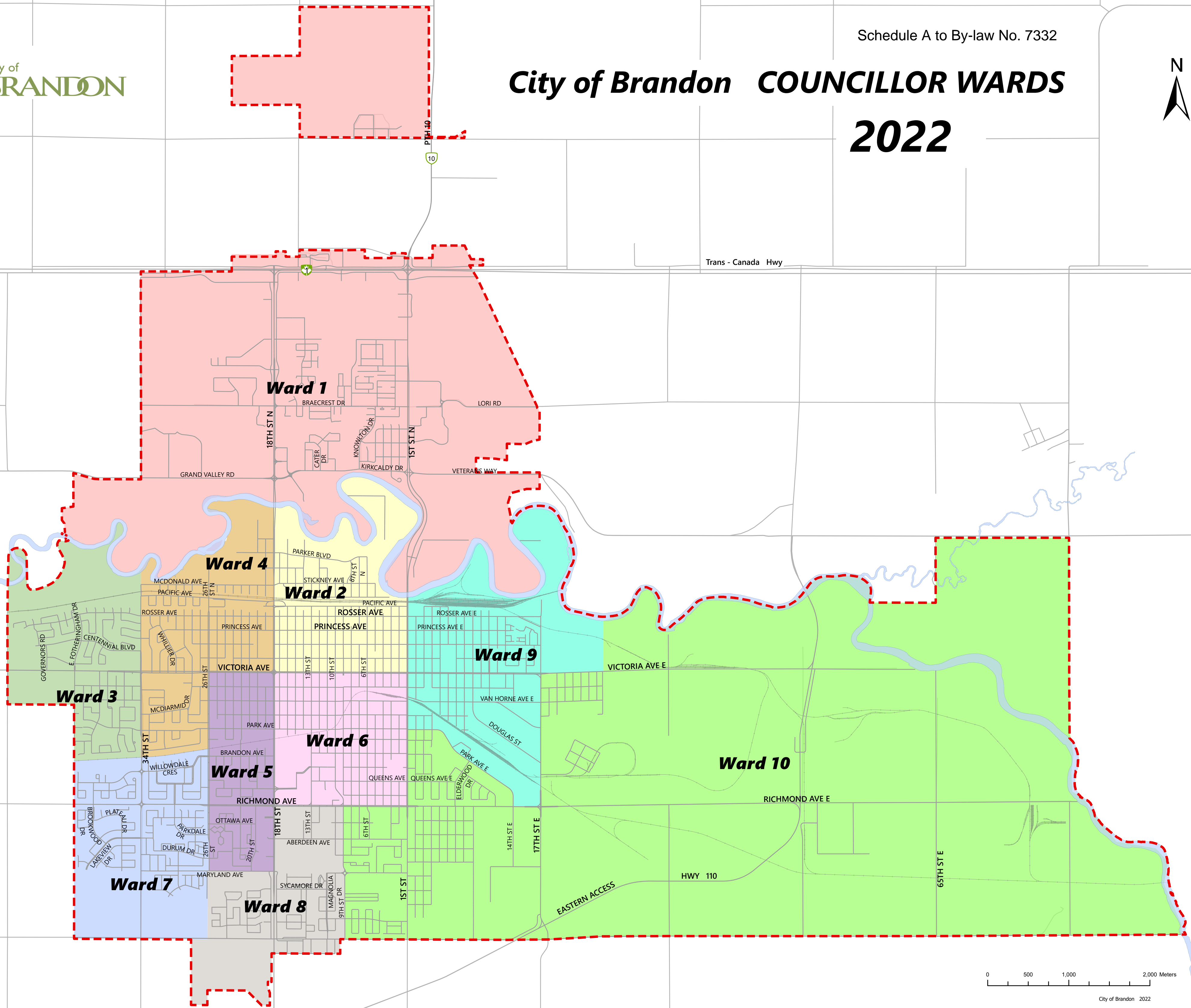
Original Signed by
H. Ewasiuk

H. Ewasiuk, City Clerk



City of Brandon **COUNCILLOR WARDS**

2022



SCHEDULE "B"

To Electoral Ward Boundaries By-law No. 7332

The names and boundaries of the electoral wards of the City of Brandon (City) shall be as described below and outlined in Schedule "A" to the by-law:

Ward 1 in the City of Brandon shall be comprised firstly, of the Brandon Municipal Airport property described in By-law No. 5024 attached as Schedule "C" to the by-law and secondly, of the land contained within the following limits, namely: commencing at the intersection of the north and west limits of the City; thence, south and west along said west limit to the center line of the Assiniboine River; thence, east along said center line to the east limit of the City; thence, north, east and west along said east limit to the north limit of the City; thence, west, south and north along said north limit to the point of commencement.

Ward 2 in the City of Brandon shall be comprised of the land contained within the following limits, namely: commencing at the intersection of the center line of the Assiniboine River and the straight production north of the center line of 18th Street North; thence, south along said production and the center lines of 18th Street North and 18th Street to the center line of Victoria Avenue; thence, east along said center line to the center line of 1st Street; thence, north along the center lines of 1st Street and its straight production north to the center line of the Assiniboine River; thence, west, north and south along said center line to the point of commencement.

Ward 3 in the City of Brandon shall be comprised of the land contained within the following limits, namely: commencing at the intersection of the center line of the Assiniboine River and the west limit of the City; thence east along said center line to the center; line of 34th Street; then south of the center line of 34th Street to the center line of the Canadian National Railway Right of Way; thence, west along said center line to the west limit of the City; thence, north and west along west limit to the point of commencement.

Ward 4 in the City of Brandon shall be comprised of the land contained within the following limits, namely: commencing at the intersection of the center line of the Assiniboine River, and center line of 34th Street; then south the center line of 34th street to the center line of the Canadian National Railway Right of Way; thence east along said center line to the center line of 26th Street to the center line of Victoria Avenue; thence east along said center line to the center line of 18th Street, thence, north along the center lines of 18th Street and 18th Street North to the center line of the Assiniboine River, thence west, south and east along said center line to the point of commencement.

Ward 5 in the City of Brandon shall be comprised of the land contained within the following limits, namely: commencing at the intersection of the center lines of Victoria Avenue and 26th Street; thence, south along the center line of 26th Street to the center line of Maryland Avenue; thence, east along said center line to the center line of 18th Street; thence, north along said center line to the center line of Victoria Avenue; thence, west along said center line to the point of commencement.

Ward 6 in the City of Brandon shall be comprised of the land contained within the following limits, namely: commencing at the intersection of the center lines of Victoria Avenue and 18th Street; thence, south along the center line of 18th Street to the center line of Richmond Avenue; thence, east along said center line to the center line of 1st Street; thence, north along said center line to the center line of Victoria Avenue; thence, west along said center to the point of commencement.

Ward 7 in the City of Brandon shall be comprised of the land contained within the following limits, namely: commencing at the intersection of the straight production west of the center line of the Canadian National Railway Right of Way and the west limit of the City; thence south along said west limit to the center line of Patricia Avenue; thence, east along Patricia Avenue to the center line of 26th Street; thence north along said center line to the center line of the Canadian National Railway Right of Way; thence, west along said center line to the point of commencement.

Ward 8 in the City of Brandon shall be comprised of the land contained within the following limits, namely: commencing at the intersection of the center lines of Maryland Avenue and 26th Street; thence, south along the center line of 26th Street to the center line of Patricia Avenue; thence west along said center line of Patricia Avenue to the south limit of the City, continuing south, east and north along the southern limit of the city to the center line of 9th Street; thence, north along said center line to the center line of Richmond Avenue; thence, west along said center line to the center line of 18th Street; then, south along said center line to the center line of Maryland Avenue, thence west along said center line to the point of commencement.

Ward 9 in the City of Brandon shall be comprised of the land contained within the following limits, namely: commencing at the intersection of the centre line of the Assiniboine River and the straight production north of the center line of 1st Street; thence, south along said straight production and the center line of 1st Street to the center line of Park Avenue East; thence, east, southeast and south along said center line to the center line of Richmond Avenue East; thence, east along said center line to the center line of 17th Street East; thence, north along said center line to the center line of Victoria Avenue East; thence, east along said center line to the west limit of the Southeast Quarter of Section Nineteen (19), in Township Ten (10), in Range Eighteen (18) West of the Principal Meridian; thence, north along said west limit to the center line of the Assiniboine River; thence, west, north and south along said center line to the point of commencement.

Ward 10 in the City of Brandon shall be comprised of the land contained within the following limits, namely: commencing at the intersection of the center line of the Assiniboine River and the west limit of the Southeast Quarter of Section 19, Township 10, Range 18 WPM, in Manitoba; thence, south along said west limit to the center line of Victoria Avenue East; thence west along said center line to the center line of 17th Street East; thence, south along said center line to the center line of Richmond Avenue East; thence, west along said center line to the center line of Park Avenue East; thence, north, northwest and west along said center line to the center line of 1st Street; thence, south along said center line to the center line of Richmond Avenue; thence, west along said center line to the center line of 9th Street; thence, south and southeast along said center line to the center line of 9th Street; thence, south along said center line to south limit of the City; thence, east along said south limit to the east limit of the City; thence, north and northwest along said east limit to the north limit of the City; thence west, south and north along said north limit to the point of commencement.